



JOINT INSPECTION REPORT

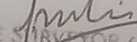
Sl.No.	Particulars	Report
1	2	3
1.	Name of Project:	<i>Diversion of Forest Land for Road Widening (Km 10.76 to km 25)Package-I under Bharatmala Project under Chungthang (T) Range, North Sikkim</i>
2.	Area of Project with GPS Coordinates:	<i>Detail list of the Area along with GPS Coordinates enclosed.</i>
3.	Date of Inspection:	<i>5th and 6th July 2021</i>
4.	Participants: Name: Designation: Department:	<div style="display: flex; justify-content: space-between;"> <div><i>Vaibhav Srivastava Major 86 RCC,BRO</i></div> <div><i>Pema R. Bhutia R.O(T) Chungthang Forest & Env.Deptt.</i></div> <div><i>Rikesh Saha Consultant Eptisa,Indai Pvt.Ltd</i></div> <div><i>Yangchen Bhutia Revenue Surveyor LRD,Chungthang</i></div> </div>
5.	Details of Land:(in Hact) a.Private: b.Forest Land;(Road Reserve) c.Total Land Involved:	<i>11.1521 Hact (Compartment no- 9) (Beat no-1)</i>
6.	Legal Status of Forest Land; a.Gaucharan: b. Khasmal: c.Reserve Forest: d.Any Others:	<i>Khasmal</i>
7.	Item wise break up of Forest land required as per Project.	<i>As above in para.5 Enclosed the GPS Coordinates of all the points in Toposheet Map</i>
8.	Whether any National Park,WildLife,Sanctuary involved or not.	<i>No.</i>
9.	Type of Vegetation: a.Top Canopy; b.Middle Canopy: c.Ground Flora:	<i>Enclosed Separate Enumeration Sheet</i>
10.	No. of felling of trees/poles and other Forest produce involved or not,if yes,indicate details of plot.etc.	<i>The area falls under Sikkim Sarkar (Khasmal)</i>



 Sub-Divisional Magistrate
 LR & DMD / Chungthang
 North Sikkim


11.	Brief Observation of Inspection Team.	Joint inspection was carried out along with the User Agency (86 RCC BRO),Eptisa (Consultant),LRD Chungthang and Forest Department Chungthang (T)Sub-Division on 5 th and 6 th July 2021. The proposed Forest Land for Road Widening (Km 10.76 to km 25)Package-I,under Bharatmala Project under Chungthang (T) Range, North Sikkim will require 11.1521 Hact of Forest Land(Khasmal). Since this road connects to all the International borders of North Sikkim hence, the joint inspection team has recommended for the diversion of land for Public benefit as well as National Security purpose.
12.	Sketch Map of proposed project area showing detail alignment	Enclosed Toposheet


 (Vaibhav Srivastava)
 Major
 Officer Commanding
 86 RCC (GREF)

REPRESENTATIVES OF


LRD
 REFERENCE SURVEYOR (I & II)
 L. R. & D. M. DEPARTMENT
 SUB-DIVISIONAL OFFICE


Forest Department
Pema R. Bhutia
 RANGE OFFICER
 Chungthang (T) Range
 FEWMD, Govt. of Sikkim


 Divisional Forest Officer
 North Territorial Division
 Forest & Environment Department