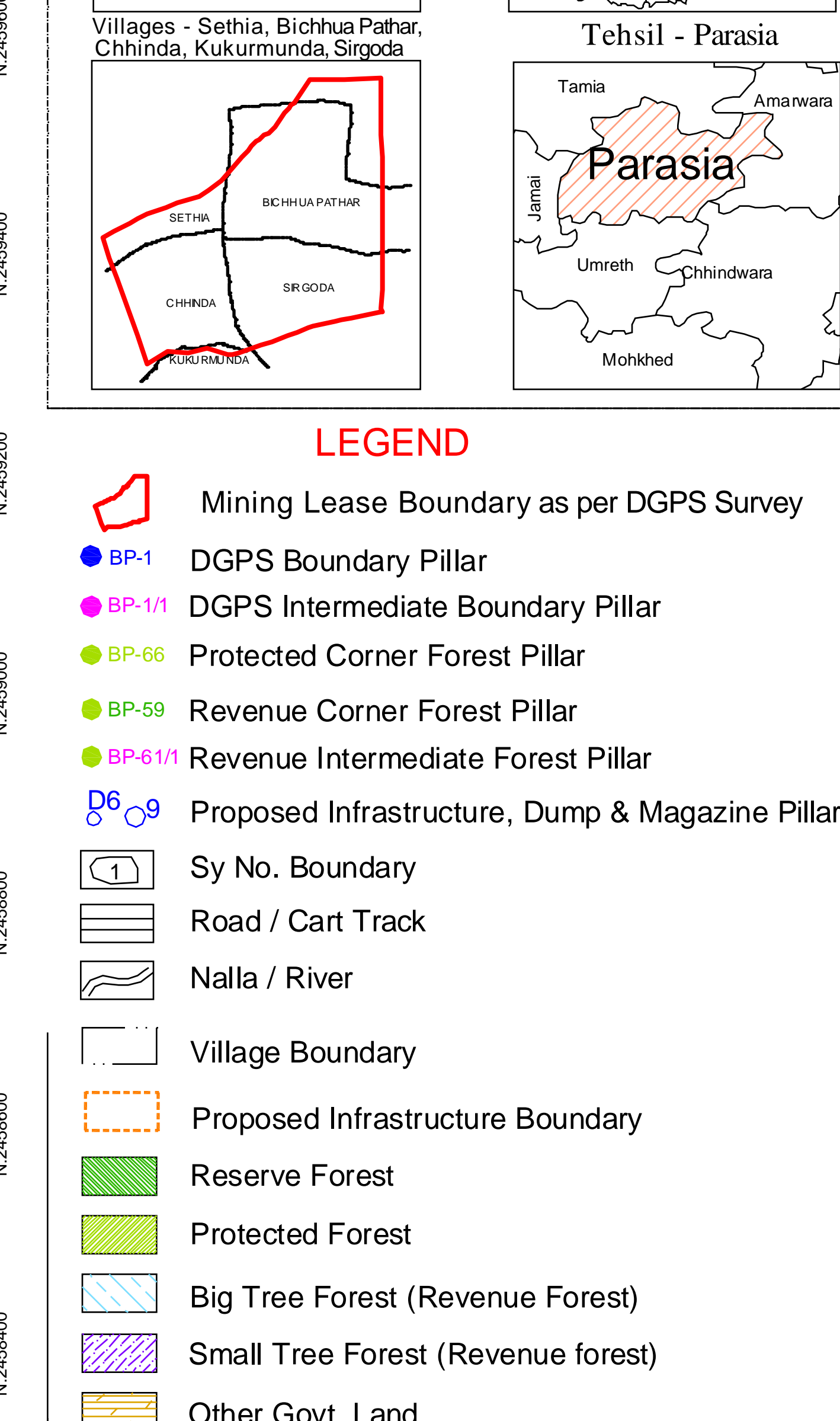
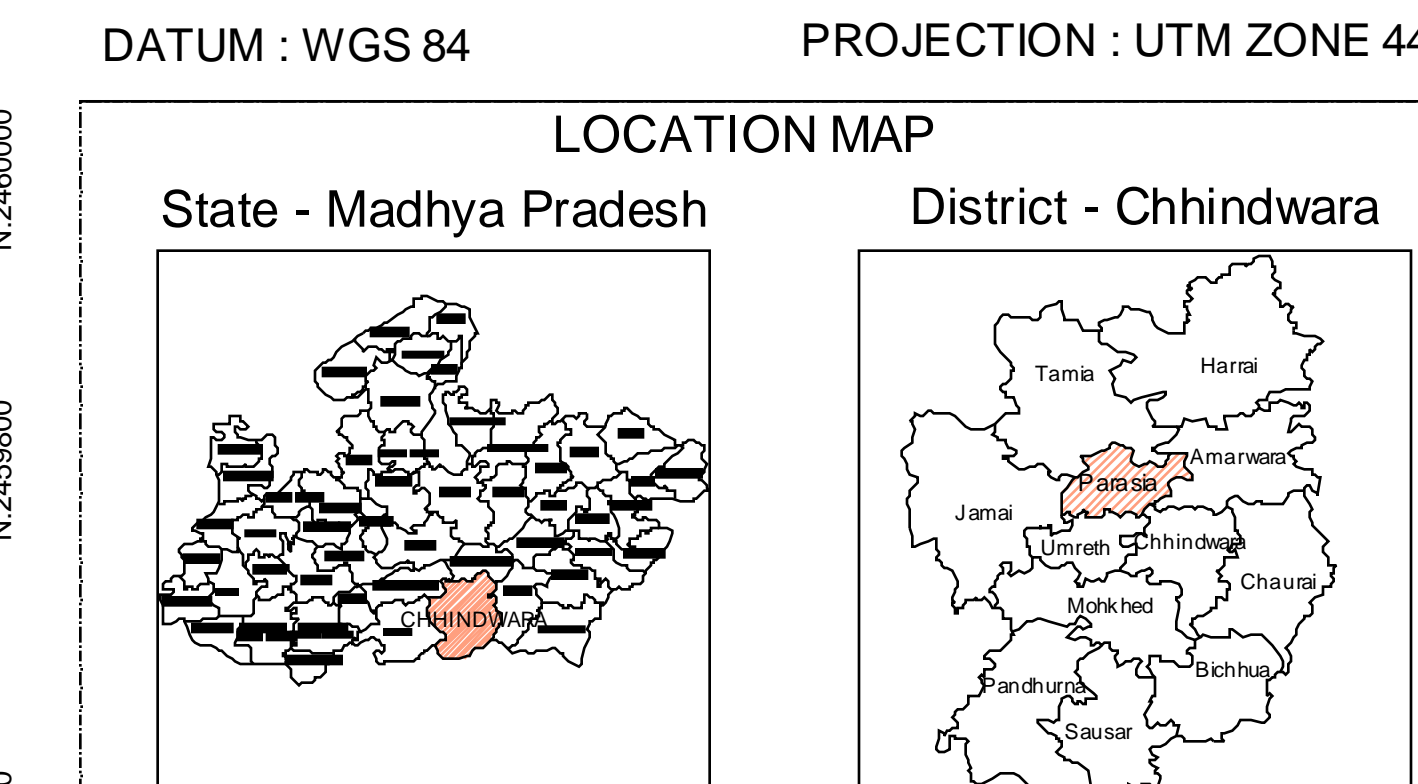
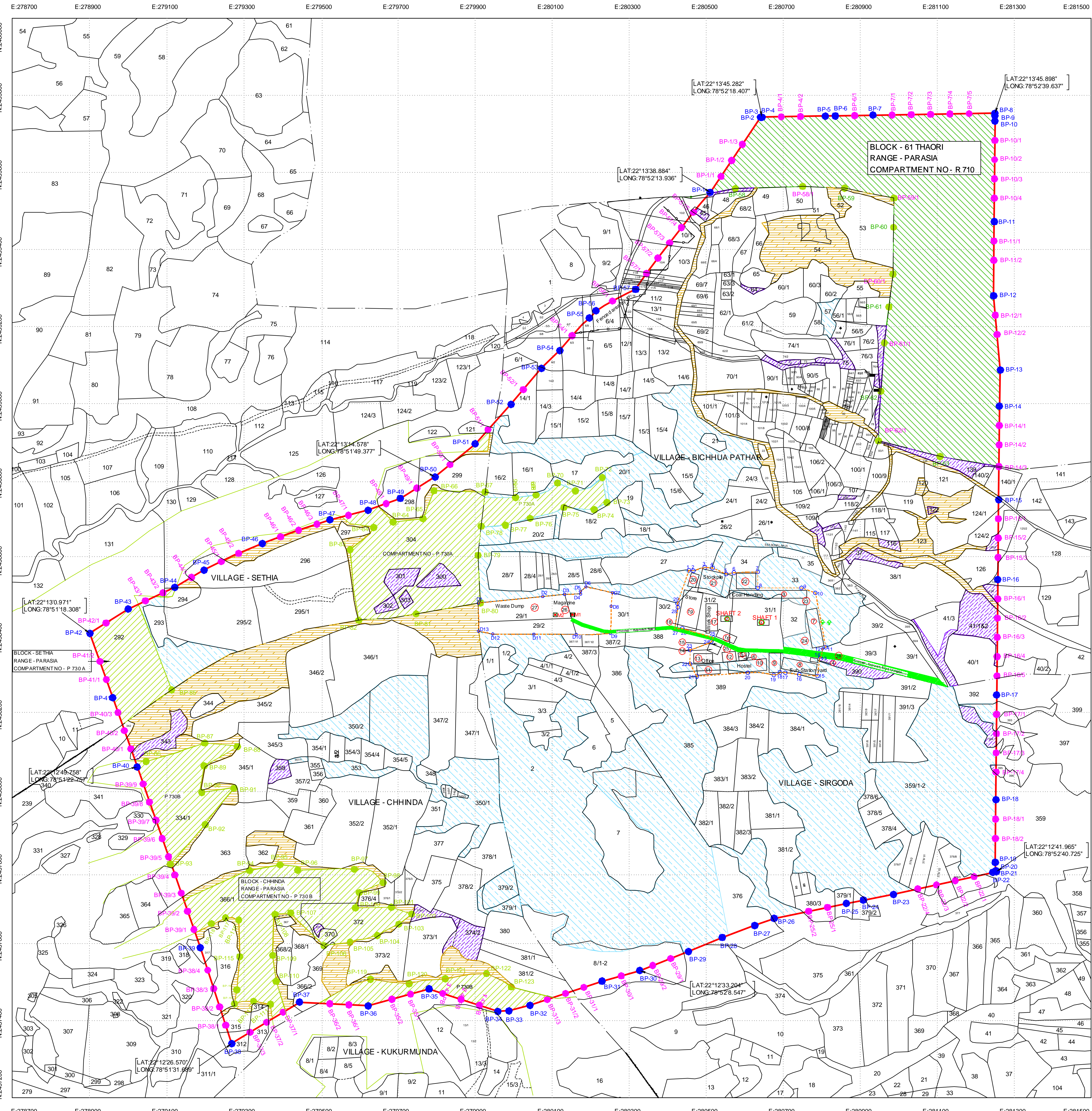
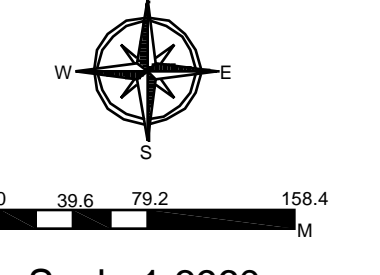


Georefered DGPS Cadastral Plan For Coal Block area held by BIRLA CORPORATION LIMITED
Villages - Sethia, Bichhua Pathar, Chhinda, Kukurmunda, Sirgoda, Tehsil - Parasia, District - Chhindwara, M.P.
Forest Range - Parasia, Forest Division - Chhindwara (West), Circle - Chhindwara (M.P.)



LIST OF DGPS BOUNDARY PILLAR CO-ORDINATE table with columns: Sr. No., BP No., EASTING, NORTHING, LATITUDE, LONGITUDE. Contains 51 entries.

LIST OF DGPS BOUNDARY PILLAR CO-ORDINATE table (continued), columns: Sr. No., BP No., EASTING, NORTHING, LATITUDE, LONGITUDE. Contains 42 entries.

LIST OF DGPS BOUNDARY PILLAR CO-ORDINATE table (continued), columns: Sr. No., BP No., EASTING, NORTHING, LATITUDE, LONGITUDE. Contains 42 entries.

LIST OF DGPS BOUNDARY PILLAR CO-ORDINATE table (continued), columns: Sr. No., BP No., EASTING, NORTHING, LATITUDE, LONGITUDE. Contains 42 entries.

LIST OF DGPS BOUNDARY PILLAR CO-ORDINATE table (continued), columns: Sr. No., BP No., EASTING, NORTHING, LATITUDE, LONGITUDE. Contains 42 entries.

Birla Corporation Limited
Birla Building, 9/1, R.N. Mukherjee Road, Kolkata - 700 001, West Bengal
GEOREFERED DGPS CADASTRAL PLAN
BRAHAMAPURI COAL BLOCK - 360.000 HA.
Sandep Jain (AVP, Mining)
(Birla Corporation Limited)