


FORMAT OF JOINT INSPECTION REPORT FOR FOREST CONSERVATION ACT, 1980 CLEARANCE

NO.	PARTICULARS	
1	Name of the Scheme	Installation of Automatic Data Acquisition & Real Time Data Transmission System (for Water Level, Rainfall & Snow telemetry station) at Gnathang under Phodamchen (T) Range by Central Water Commission (CWC).
2	Brief scheme report	CWC proposed for diversion of forest land for installation of Automatic Data Acquisition & Real Time Data Transmission System (for Water Level, Rainfall & Snow telemetry station) at Gnathang under Phodamchen (T) Range. The proposed scheme is affecting 225 sq.ft. forest land and some bushes of Sunpati, Dhup and Lek Kaposey.
3	Date of Joint Inspection	12 th February 2021
4	Participants	Forest Department
	Name	Netra Prasad Sharma
	Designation	Block Officer
	Department	Forest & Environment
5	Details of Land (in Ha.)	User Agency Sourav Mukherjee Sub-Divisional Engineer CWC
	Private Land	
	Forest Land	
	Total Land involved	
6	Legal Status if Forest Land	225 sq. ft.
	Gaucharan	225 sq. ft.
	Khasmal	225 sq. ft.
	Reserve Forest	-
7	Any other	-
	Legal Status of Private land as per 1951-52 record. (Details of private land to be attested and attested copy of Cadastral Map)	-
		-
		-
8	Item wise break up of forest land required as per project.	Installation of Automatic Data Acquisition & Real Time Data Transmission System (for Water Level, Rainfall & Snow telemetry station)
9	Whether any National Park, Wildlife Sanctuary involved or not.	No
10	Type of Vegetation, Top Canopy, Middle Canopy, Ground Flora.	Ground Flora
11	Density of Crops (in %)	54
12	No. of felling of trees/poles and Forest produce involved or not, if yes indicate details of plot etc.	Sunpati: 12 Nos; Dhup: 6 Nos; Lek Kaposey: 2 Nos.
13	Topography of project area, soil type forest area	Flatten and sandy soil
14	Brief observation of inspection team	The scheme falls within Gnathang Khasmal under Phodamchen (T) Range. There is no huge


RANGE OFFICER
 Rongli Territorial Range
 Forest & Env. Department
 Govt. of Sikkim
 East Sikkim

B. Phodamchen,
 Territorial Range
 Forest & Env. Deptt.

15	GPS Coordinates of the proposed area	damages of forest crops as this scheme needs small area calculating 225 sq. ft. of forest land only.
16	Sketch map of proposed project area showing details alignments	N 27° 17' 46.9" E 88° 48' 52.8" Enclosed
17	Enumeration list of trees/poles/shrubs and medicinal herbs etc.	Enclosed
18	Any other aspects related to project in Forest Area	

Representatives of:

User Agency

[Signature]
Sub-Divisional Engineer
Investigation Sub-Division
CWC/ESH/IK-SIKKIM

[Signature]
B.O. Phadamcher
Territorial Range
Forest & Env. Dep

[Signature]
RANGE OFFICER
Rongli Territorial Range
Forest & Env. Department
Govt. of Sikkim
East Sikkim

Head of the Project Authority

[Signature]
अध्यायी अभियन्ता
Executive Engineer
सिक्किम अन्वेषण मण्डल
Sikkim Investigation Division
के.ज.आ. तदोंग, गंगटोक, सिक्किम
CWC, Tadong, Gangtok, Sikkim

[Signature]
Assistant Conservator of Forest
East Territorial Division
Dept. of Forests & Environment
Govt. of Sikkim


Divisional Forest Officer (Territorial East)


[Signature]
Divisional Forest Officer
East (T) Division
FEWMP

Enumeration List and Valuation of trees/poles/shrubs and medicinal herbs etc. under Phadamchen Territorial Range for the installation of Automatic Data Acquisition & Real Time Data Transmission System (for Water Level, Rainfall & Snow telemetry station) at Ghatang by Central Water Commission (CWC).

Sl. No.	Local Name	Scientific Name	BHG	No. of tree/herbs	Approx. Volume (in cft)/ Quantity (in KG)	Rate (in Rs.)	Amount (in Rs.)
1	Sunpati	Rhododendron anthopogon	-	12	40 kg	83/40 kg	83/-
2	Dhup	Juniperous spp.	-	6	22 kg	84/40 kg	42/-
3	Lek Kapasey	Acer spp.	1'-1"	2	-	75/Pole	150/-
						TOTAL	275/-

Rupees (Two Hundred and Seventy-Five) only.


B.O. Phadamchen,
Territorial Range
Forest & Env. Deptt.


RANGE OFFICER
Rongli Territorial Range
Forest & Env. Department
Govt. of Sikkim
East Sikkim