

**Name of Project :-** Diversion of forest land for the development of 6-lane (greenfield) access-controlled spur to Haridwar from Delhi-Saharanpur-Dehradun Economic Corridor Section of NH 344BG from 0.000 to Km19.070 in Saharanpur district of Uttar Pradesh State and Km. 19.070 to Km 50.700 in Haridwar District of Uttarakhand State under Bharatmala Pariyojana.

**UNDERTAKING FOR PAYMENT OF NET PRESENT VALUE (NPV) OF  
FOREST AREA**


NPV Calculation for “Diversion of forest land for the development of 6-lane (greenfield) access-controlled spur to Haridwar from Delhi-Saharanpur-Dehradun Economic Corridor Section of NH 344BG from Km19.070 to Km50.700 in Haridwar district of Uttarakhand State” is given in table below.


Effective Forest Land	Category-Eco Class-III	Rate	Forest Density	Amount in (RS)
1.6535 hac.	Open Forest	INR 957780 Per Hac.	0.5	15,83,689/-


  
वन क्षेत्राधिकारी  
जिला प्रमुख (हरिद्वार)

**Date:- 03.03.2022**

**Place: Roorkee**

  
उप प्रभागीय वनाधिकारी  
रुड़की  
जिला-हरिद्वार (उत्तराखण्ड)

  
उप वन संरक्षक  
हरिद्वार वन प्रभाग, हरिद्वार

  
Pradeep Singh Gusain  
GM (T) cum Project Director  
PIU-NHAI Roorkee  
परियोजना निदेशक / Project Director  
भारतीय राष्ट्रीय राजमार्ग प्राधिकरण  
National Highways Authority of India  
पी०आई०यू० रुड़की / PIU, Roorkee.