

## उप वन संरक्षक (क्षेत्रीय), झज्जर

नजदीक बाग जॉहआरा स्टेडियम, वन परिसर, झज्जर

दुरभाष 01251-257258 e-mail:- dfojajjar@rediffmail.com, dfojajjar@gmail.com

क्रमांक:- 896 दिनांक:- 30/9/22  
सेवा में,  
मुख्य वन संरक्षक  
मध्य परिमंडल, रोहतक।

विषय:- वन मंडल एवं जिला झज्जर के अधीन M/s Aaravalli Logistics Park Pvt. Ltd., Gurugram द्वारा झज्जर-फरुखनगर- गुरुग्राम रोड, KM 7.700, बाईं ओर, गांव दुरीना में वेयरहाउस के निर्माण में 0.2215 है० वन भूमि का उपयोग।

संदर्भ:- FP/HR/Approach/154368/2022, Submission date 28 June, 2022.

--00--

उपरोक्त विषय के संबंध में आपको अवगत करवाया जाता है कि M/s Aaravalli Logistics Park Pvt. Ltd., Gurugram द्वारा झज्जर-फरुखनगर- गुरुग्राम रोड, KM 7.700, बाईं ओर, गांव दुरीना में वेयरहाउस के निर्माण में 0.2215 है० वन भूमि का उपयोग किया जायेगा। इसके निर्माण में 25 वृक्ष तथा 153 पौधे बाधित हैं जिनका वॉल्यूम 1.58m<sup>3</sup> बनता है। इस केस में कोई वायलेशन नहीं की गई है। अतः उक्त केस में CA स्कीम तैयार करके ऑनलाइन कर दी गई है। जिसके अनुसार 749 पौधे लोहारू फीडर, RD 0 से 5, L&R, साईड पर लगाए जायेंगे। प्रयोक्ता एजेंसी द्वारा केस ऑनलाईन करते हुये PWD, DTP, HPCB तथा Environment Clearance की एन०ओ०सी० से सम्बन्धित दस्तावेज प्रस्तुत किये गये हैं।

V.K. Singh  
उप वन संरक्षक dc  
झज्जर।

पृ० क्रमांक:- 897-98 दिनांक:- 30/9/22  
इसकी एक प्रति निम्न को:-

1. वन राजिक अधिकारी, झज्जर
2. Ms. Aaravalli Logistics Park Pvt. Ltd., IT/ITES SEZ International Tech. Park, Village Behrampur, near sector-59, Gurugram को सूचनार्थ प्रेषित है।

V.K. Singh  
उप वन संरक्षक dc  
झज्जर।

Ref No.- NOC/ALP/FOREST/2022/01

Dated: .....

Divisional Forest Officer,  
Jhajjar,

**Sub: Request for permission of diversion of Forest Land of 0.2215Ha. for access to warehouse of Aaravalli Logistics Park Pvt. Ltd. on Jhajjar – Farrukhnagar - Gurugram road, at km 7.700 (LHS), Village Durina, Tehsil & Distt. Jhajjar (Haryana).**

Dear Sir,

We are approaching you with a request to kindly accord approval for diversion of Forest Land of 0.2215Ha. for access to warehouse of Aaravalli Logistics Park Pvt. Ltd. on Jhajjar – Farrukhnagar - Gurugram road, at km 7.700 (LHS), Village Durina, Tehsil & Distt. Jhajjar (Haryana) as per policy of your department.

We are submitting our documents as listed below showing the forest/non forest area for scrutiny at your end.

1. Form a duly filled and signed.
2. Checklist No. 7& 8 duly filled and signed.
3. Checklist No. 10, 11, 12, 13 &13A duly filled and signed.
4. General Affidavit duly filled and signed.
5. Layout plan/DGPS Map and Toposheet

We request you to kindly scrutinize our proposal and accord approval for the same at your earliest. You may advise in case you require any other documents/details so that we can furnish the same.

Thanking you,

Yours faithfully,

Encl.: As above

For Aaravalli Logistics Park Pvt. Ltd.

*Sk Bhol*

Authorised Signatory

Aaravalli Logistics Park Pvt. Ltd.  
IT/ITES SEZ International Tech Park  
Village Behrampur near Sector-59  
Gurugram

**Full Title of the Project:** Diversion of Forest Land of 0.2215Ha. for access to Aaravalli Logistics Park Pvt. Ltd. on Jhajjar – Farrukhnagar - Gurugram road, at km 7.700 (LHS), Village Durina, Tehsil & Distt. Jhajjar (Haryana).

File No.:- .....

Date of Proposal: .....

FARM 'A'			
Farm for seeking prior approval under section 2 of the proposals by the State Government and under other authorities			
PART – I			
(TO BE FILLED BY USER AGENCY)			
1	Project Detail		
I	Short narrative of the proposal and project / scheme for which the forest land is required	:	This is a proposal of diversion of forest land for access to Aaravalli Logistics Park Pvt. Ltd. on Jhajjar – Farrukhnagar - Gurugram road, at km 7.700 (LHS), Village Durina, Tehsil & Distt. Jhajjar (Haryana).
Ii	Map showing the required forest land, boundary of adjoining forest on a 1:50000 scale map	:	Map Attached
Iii	cost of the project	:	
Iv	Justification for locating the project in forest areas	:	
V	Cost - benefit analysis (to be enclosed)	:	..
Vi	Employment likely to be generated	:	
2	Purpose - wise break - up of the total land required	:	Forest Area - <del>.....</del> 0.2215 Ha.
3	Detail of displacement of people due to the project, if any :	:	No
	(i)Number of families	:	Nil
	(ii) Number of schedule castes / scheduled tribe families	:	
	(iii) Rehabilitation plan ( to be enclosed)	:	
4	Whether clearance under Environment (Protection) Act 1986 required	:	Not Applicable
5	Undertaking to bear the cost of rising and maintenance of Compensatory Aforest station as well as cost for Protection and regeneration of Safety Zone, etc. as per scheme prepared by the State Government (undertaking to be enclosed).	:	Attached
6	Detail of certificates / documents enclosed as per required under the instructions.	:	Attached

Place :- Gurugarm

Date: -25.06.2022

*Sr Bho*  
Aaravalli Logistics Park Pvt. Ltd.  
For Aaravalli Logistics Park Pvt. Ltd.

Authorised Signatory

**AARAVALLI LOGISTICS PARK PRIVATE LIMITED**  
**Regd. Office: - IT/ITES SEZ INTERNATIONAL TECH PARK VILLAGE BEHRAMPUR NEAR**  
**SECTOR 59 GURUGRAM GURGAON - 122101**  
**CIN: - U63040HR2019PTC081990.**

---

**CERTIFIED TRUE COPY OF THE RESOLUTIONS PASSED BY THE BOARD OF DIRECTORS OF AARAVALLI LOGISTICS PARK PRIVATE LIMITED IN ITS BOARD MEETING HELD ON FEBRUARY 28, 2022 AT ADANI INSPIRE, 3<sup>RD</sup> FLOOR, UNIT NO. 309, G BLOCK BANDRA KURLA COMPLEX, BANDRA EAST, EAST MUMBAI – 400 051.**

**“RESOLVED THAT consent of the Board of Directors be and is hereby accorded to the Company to apply for no objection certificate from the jurisdictional forest department and/or MOEF as applicable and also for obtaining approval letters etc in connection herewith for diversion of road, obtaining access permission and for any other purpose for developing warehouse buildings on the land owned by the Company located in revenue estate of village Durina, Tehsil & District Jhajjar, Haryana.”**

**“RESOLVED FURTHER THAT Mr Saurabh Shrirup (Adhaar no. 2652 4692 0681) is authorized for and on behalf of the company to appear before the concerned offices and authorities and to mail, sign and execute any application or any other document (s) and to do all such acts, deeds and things as may be necessary and appropriate in the aforesaid matter.”**

**“Resolved further that any of the directors of the Company be and is hereby authorized to issue a certified copy of the above resolutions.”**

**//Certified True Copy//**  
**For Aaravalli Logistics Park Private Limited**




**Tapan Bhatt**  
**Additional Director**  
**DIN 01672477**



**Specimen signature**  
**Name Mr. Saurabh Shrirup**  
**(Authorized Signatory)**





**4 APR 2022**



सत्यमेव जयते

**GOVERNMENT OF INDIA  
MINISTRY OF CORPORATE AFFAIRS**

Central Registration Centre

## Certificate of Incorporation

[Pursuant to sub-section (2) of section 7 of the Companies Act, 2013 (18 of 2013) and rule 18 of the Companies (Incorporation) Rules, 2014]

I hereby certify that AARAVALLI LOGISTICS PARK PRIVATE LIMITED is incorporated on this Thirteenth day of August Two thousand nineteen under the Companies Act, 2013 (18 of 2013) and that the company is limited by shares.

The Corporate Identity Number of the company is U63040HR2019PTC081990.

The Permanent Account Number (PAN) of the company is **AASCA6135D** \*/@

The Tax Deduction and Collection Account Number (TAN) of the company is **RTKA16205A** \*/@

Given under my hand at Manesar this Thirteenth day of August Two thousand nineteen .

35 MINISTRY OF  
CORPORATE AFFAIRS 27

Digital Signature Certificate  
Mr. Wagh Tushar Mohan  
ASST. REGISTRAR OF COMPANIES  
For and on behalf of the Jurisdictional Registrar of Companies  
Registrar of Companies  
Central Registration Centre


Disclaimer: This certificate only evidences incorporation of the company on the basis of documents and declarations of the applicant(s). This certificate is neither a license nor permission to conduct business or solicit deposits or funds from public. Permission of sector regulator is necessary wherever required. Registration status and other details of the company can be verified on [www.mca.gov.in](http://www.mca.gov.in)

Mailing Address as per record available in Registrar of Companies office:

AARAVALLI LOGISTICS PARK PRIVATE LIMITED  
IT/ITES SEZ INTERNATIONAL TECH PARK, VILLAGE BEHRAMPUR  
NEAR SECTOR59 GURUGRAM, GURGAON, Gurgaon, Haryana, India,  
122101



\* as issued by the Income Tax Department



सत्यमेव जयते  
Gee- Copy Attached

L 4 APR 2022

## FORM - A

Form for seeking prior approval of Central Government under section 2 of the Forest(Conservation) Act, 1980 for  
Diversion of fresh forest area

### **PART - I**

(To be filled up by User Agency)

#### A. General Details

##### A- 1. Project Details

(i). Proposal No. : FP/HR/Approach/154368/2022

(ii). Name of Project for which Forest Land is required : access to warehouse of Aaravalli Logistics Park Pvt. Ltd.

(iii). Short narrative of the proposal and Project/scheme for which the forest land is required :  
This is a proposal of diversion of forest land for access to Aaravalli Logistics Park Pvt. Ltd. on Jhajjar - Farrukhnagar - Gurugram road, at km 7.700 (LHS), Village Durina, Tehsil & Distt. Jhajjar (Haryana).

(iv). State : Haryana

(v). Category of the Proposal : Approach Access

(vi). Shape of forest land proposed to be diverted : Linear

(vii). Estimated cost of the Project(Rupees in lacs) : 29000

(viii). Area of forest land proposed for diversion(in ha.): 0.2215

(ix). Non-forest land required for this project(in ha.): 21.6319

(x). Total period for which the forest land is proposed to be diverted(in years): 99

##### A- 2. Details of User Agency

(i). Name : AARAVALLI LOGISTICS PARK PRIVATE LIMITED

(ii). Address1 : IT/ITES SEZ, International Tech. Park, Village Behrampur, Near Sector 59

(iii). Address2 : NIL

(iv). State : Haryana

(v). District : Gurgaon

(vi). Pin : 122004

(vii). Landmark : NIL

(viii). Email address : sureshbhola.2007@gmail.com

(ix). Landline Telephone No. : 0--

(x). Fax No. : 0-

(xi). Mobile No. : 9811293911

(xii). Website (if any) : NIL

(xiii). Legal status of User Agency : Private

A-  
3. Details of Person Making Application

(i). First Name: Suresh

(ii). Middle Name: Kumar

(iii). Last Name: Bhola

(iv). Gender: NIL

(v). Designation: authorized signatory

(vi). Address 1: House n. 523, Sector-14

(vii). Address 2: NIL

(viii). State: Haryana

(ix). District: Faridabad

(x). Tehsil: NIL

(xi). Pin: 121007

(xii). Landmark: NIL

(xiii). Email Address: sureshbhola.2007@gmail.com

(xiv). Landline Telephone No.: 0-

(xv). Fax No.: NIL

(xvi). Mobile No.: 9811293911

(xvii). Copy of documents in support of the competence/authority of the person making this application to make application on behalf of the User Agency:

**B. Details of land required for the Project**

B- Details of proposal seeking prior approval of Central Government under the Act for  
1. diversion of forest land for the Project already submitted in the past

List of proposal submitted in Past							
S.no	Proposal Status.	Proposal No.	Moef File No.	Area Proposed for Diversion(Ha.)	Area Diverted(Ha.)	Date of In-Principle Approval	Date of Final Approval
<b>NIL</b>							

B-2. Details of forest land proposed to be diverted

B-2.1 Details of Divisions involved

Details of Divisions involved			
S.no	Division Name	Forest Land(ha.)	Non-Forest Land(ha.)
1.	Jhajjar(Central Rohtak)	0.2215	21.6319
Total		0.2215	21.6319

B-2.2 Details of Districts involved

District wise breakup			
S.no	District Name	Forest Land(ha.)	Non-Forest Land(ha.)
1.	Jhajjar	0.2215	21.6319
Total		0.2215	21.6319

B-2.3 Village wise breakup

Villages wise breakup			
S.no	Village	Forest Land(ha.)	Non-Forest Land(ha.)
1	Durina	0.2215	21.6319
Total		0.2215	21.6319

B-2.4 Component wise breakup

Component wise breakup			
S.no	Component	Forest Land(ha.)	Non-Forest Land(ha.)
1	Approach access	0.2215	21.6319
Total		0.2215	21.6319


**C. Maps of forest land proposed to be diverted**


Division 1. : Jhajjar(Central Rohtak)
---------------------------------------


(i). Area of forest land proposed to be diverted(in ha.) : 0.2215

(ii). Nature of the Project: Linear

(b). No. of Segments : One

Segment wise details		
Segments	Segment Area(in ha.)	Kml File of Segments (To view KML file on google the same may be downloaded and then open if in google earth install in your computer).
1.	0.2215	 <a href="#">View File</a>

(iii). Copy of Survey of India Toposheet indicating boundary of forest land proposed to be diverted: 

(iv). Scanned copy of the Geo-referenced map of the forest land proposed to be diverted prepared by using GPS or Total Station: 

D. Justification for locating the Project in forest land and details of alternatives examined:

(i). Copy of note containing justification for locating the Project in forest land: 

(ii). Whether a copy of map indicating location of alternative examine is required to be provided:  
No

(a). Reason for not providing such map: NA

E. Employment likely to be generated

(i). Whether the Project is likely to generate employment?: Yes

(ii). Permanent/Regular Employment(Number of persons): 15

(iii). Temporary Employment(Number of person-days): 5

F. Displacement of People due to the Project, if any

(i). Whether Project involves displacement?: No

G. Details of Cost-Benefit analysis for the Project

(i). Whether the Project requires Cost-Benefit analysis?: No

H. Status of Environmental Clearance

(i). Whether the Project requires Clearance under the Environment (Protection) Act 1986 ? : No

I. Status of Wildlife Clearance

(i). Whether the Project or a part thereof is located in any Protected Area or their Eco sensitive zone? : No

J. Applicability of special provisions governing Scheduled Areas

(i). Whether the Project or a part thereof is located in a Scheduled Area? : No

K. Status of settlement of rights under the Forest Rights Act, 2006 on the forest land proposed to be diverted

(i). Whether the process for settlement of Rights under the Forest Rights Acts 2006 on the forest land proposed to be diverted has been completed? : No

L. Details of land identified for Compensatory Afforestation




(i). Whether non-forest or Revenue forest land is required to be provided by User Agency?: Not Applicable

(ii). Whether the area of non-forest land or Revenue forest land required to be provided by User Agency for raising Compensatory Afforestation is less than area of forest land proposed to be diverted ? : Not Applicable

(iii) . Reason for not providing Non-Forest Land: Not Applicable

Additional information Details

Documents		
S.No	Documents	Remarks
1		JmBndi
2		DTP NOC
3		POLLUTION BOAD NOC
4		MOA
5		SALE DEED
6		MUTATION
7		SALE DEED 2
8		layout
9		CHECKLIST
10		PWD NOC
11		Acknowledgement
12		layout
13		PWD APPROVED

		DRAWING
14		Environment clearance
15		Pollution NOC

[Print page](#)

**Full Title of the Project:** Diversion of 0.2215 Ha. of Forest land for access to warehouse on Jhajjar-Farukhnagar-Gurugram road at Km 7.700 (LHS), in Village Durina by M/s Aaravalli Logistics Park Pvt. Ltd., Gugugram under Forest Division & Dist. Jhajjar.

**Proposal No. :** FP/HR/Approach/154368/2022

**Date of Proposal:** 28 June, 2022

## PART – II

*(To be filled by the concerned Deputy Conservator of Forests)*

**State Serial No. of Proposal** \_\_\_\_\_

### 7. Location of the Project/scheme

- |        |  |  |
|--------|--|--|
| (i)    | <b>State/Union Territory</b>   | Haryana  |
| (ii)   | <b>District</b>  | Jhajjar  |
| (iii)  | <b>Forest Division</b>   | Jhajjar Forest Division  |
| (iv)   | <b>Area of Forest land proposed</b>  | (0.2215 Ha.) for access to warehouse on Jhajjar-Farukhnagar-Gurugram road at Km 7.700 (LHS), Village Durina by M/s Aaravalli Logistics Park Pvt. Ltd., Gugugram under Forest Division & Dist. Jhajjar. |
| (v)    | <b>Legal status of the Forest</b>  | Protected Forest   |
| (vi)   | <b>Density of vegetation</b>   | 0.2  |
| (vii)  | <b>Species-wise (Scientific names) and diameter class-wise enumeration of trees to be enclosed. In case of irrigation/hydel projects, enumeration at FRL, FRL-2 meter &amp; FRL-4 meter also to be enclosed.</b>     | Abstract Attached  |
| (viii) | <b>Brief note on vulnerability of the forest area to erosion.</b>  | NA   |
| (ix)   | <b>Approximate the distance of proposed site for diversion from the boundary of forests.</b>   | Near the boundary of forest (as show in the map)   |
| (x)    | <b>Whether forms part of a nation park, wildlife sanctuary, biosphere reserve, tiger reserve, elephant corridor, etc. (if so, the details of the area, and comments of the Chief Wildlife Warden to be annexed).</b> | - No-  |
| (xi)   | <b>Whether any rare/endangered/unique species of flora and fauna found in the area-if so details thereof.</b>  | - No-  |
| (xii)  | <b>Whether any protected archaeological/heritage site/defence establishment or any other important monument is located in the area. If so, the details thereof with NOC from competent authority.</b>                | - No-  |

8. Whether the requirement of forest land as proposed by the user agency in col. 2 of part-I is unavoidable and barest minimum for the project, if no, recommended area item- wise with details of alternatives examined.

Proposal submitted for Diversion of 0.2215 Ha. of Forest land for access to warehouse on Jhajjar-Farukhnagar-Gurugram road at Km 7.700 (LHS), in Village Durina by M/s Aravalli Logistics Park Pvt. Ltd., Gugugram under Forest Division & Dist. Jhajjar.

9. **Whether any work in violation of various Forest Acts has been carried out (Yes/No). If yes, details of the same including period of work done, action taken against the erring officials. Whether work done in violation is still in progress.**

-N/A-

10. **Details of compensatory afforestation scheme:**

- (i) **Details of non-forest area/ degraded forest area identified for compensatory afforestation, its distance from adjoining forest, number of patches, size of each patch.**

Scheme Attached

- (ii) **Map showing non-forest/degraded forest area identified for compensatory afforestation and adjoining forest boundaries.**

Map / Survey sheet Attached

- (iii) **Detailed compensatory afforestation scheme including species to be planted, implementing agency, time schedule, cost structure, etc.**

As shown in the attached scheme

- (iv) **Total financial outlay for compensatory afforestation & NPV scheme.**

Rs 3174291/-

- (v) **Certificate from competent authority regarding suitability of area identified for compensatory afforestation and from management point of view. (To be signed by the concerned italics Deputy Conservator of Forests.**

11. **Site inspection report of the DCF (to be enclosed) especially highlighting facts asked in col. 7 (xi, xii), 8 and 9 above.**

Inspection report attached

12. **Division/District profile:**

- (i) **Geographical area of the district.**

1834Sq. Km = 183400Ha.

- (ii) **Forest area of the district.**

3991.78Ha.

- (iii) **Total forest area diverted since 1980 with number of cases.**

No. 222 cases = 246.79Ha.

- (iv) **Total compensatory afforestation stipulated in the district/division since 1980 on**

= 900.81RKM = 307.74Ha

- (a) **Forest land including penal compensatory afforestation,**

0.897RKM = 0.4485Ha.

- (b) **Non Forest land.**

21.4Ha.

(v) **Progress of compensatory afforestation as on (date) 31-3-2022 on**

(a) **Forest land.**

900.81RKM = 307.74Ha.

(b) **Non-Forest land.**

Nil

**13. Specific recommendations of the DCF for acceptance or otherwise of the proposal with reason.**

Proposal needs acceptance as there is no other alternative for Diversion of 0.2215 Ha. of Forest land for access to warehouse on Jhajjar Farukhnagar Gurugram road at Km 7.700 (LHS), in Village Durina by M/s Aaravalli Logistics Park Pvt. Ltd., Gugugram under Forest Division & Dist. Jhajjar.

Date: -

Place:- Jhajjar

Signature

*V.K. Singh*

Name **Dy. Conservator of Forests**

**Teritorial JHAJJAR**

Official Seal

**Full Title of the Project:** Diversion of 0.2215 Ha. of Forest land for access to warehouse on Jhajjar-Farukhnagar-Gurugram road at Km 7.700 (LHS), in Village Durina by M/s Aaravalli Logistics Park Pvt. Ltd., Gugugram under Forest Division & Dist. Jhajjar.

**Proposal No. :**

FP/HR/Approach/154368/2022

**Date of Proposal:**

28 June, 2022

### **PART – III**

*(To be filled by the concerned Conservator of Forests)*

14. Whether site, where the forestland involved in the case is located has been inspected by the concerned Conservator of Forests? If yes, the date of inspection of observations made in the form of inspection note to be enclosed.
15. Whether the concerned Conservator of Forests agrees with the information given in Part-B and the recommendations of the Deputy Conservator of Forests.
16. Specific recommendations of the concerned Conservator of Forests for acceptance or otherwise of the proposal with detailed reasons.

Date : \_\_\_\_\_

Place : \_\_\_\_\_

Signature  
Name  
Office Seal

**Full Title of the Project:** Diversion of 0.2215 Ha. of Forest land for access to warehouse on Jhajjar-Farukhnagar-Gurugram road at Km 7.700 (LHS), in Village Durina by M/s Aaravalli Logistics Park Pvt. Ltd., Gugugram under Forest Division & Dist. Jhajjar.

**Proposal No. :** FP/HR/Approach/154368/2022

**Date of Proposal:** 28 June, 2022

#### **PART – IV**

*(To be filled in by the Nodal Officer or Principal Chief Conservator Forests or Head of Forest Dept.)*

17. Detailed opinion and specific recommendations of the State Forest Department for acceptance or otherwise of the proposal with remarks.

*(while giving opinion, the adverse comments made by the concerned Conservator of Forests or Deputy Conservator of Forests should be categorically reviewed and critically commented upon)*

Date : \_\_\_\_\_

Place : \_\_\_\_\_

Signature  
Name  
Office Seal

**Full Title of the Project:** Diversion of 0.2215 Ha. of Forest land for access to warehouse on Jhajjar-Farukhnagar-Gurugram road at Km 7.700 (LHS), in Village Durina by M/s Aaravalli Logistics Park Pvt. Ltd., Gugugram under Forest Division & Dist. Jhajjar.  
**Proposal No. :** FP/HR/Approach/154368/2022  
**Date of Proposal:** 28 June, 2022

### **PART-V**

*(To be filled in by the Secretary in-charge of the Forest Department or by any other authorized officer of the State Govt. not below the rank of Under Secretary)*

18. Recommendations of the State Government (Adverse comments made by any officer or authority in Part-B or Part-C or Part-D above should be specifically commented upon)

Date: \_\_\_\_\_

Place: \_\_\_\_\_

Signature  
Name  
Office Seal



0

## UNDERTAKING

(As per Chapter 3.2(viii) of FCA Guidelines)

**Full Title of the Project:** Diversion of Forest Land of 0.2215Ha. for access to Aaravalli Logistics Park Pvt. Ltd. on Jhajjar – Farrukhnagar - Gurugram road, at km 7.700 (LHS), Village Durina, Tehsil & Distt. Jhajjar (Haryana).

I, Suresh Kumar Bhola Authorized Signatory of Aaravalli Logistics Park Pvt. Ltd. would like to state that i will pay the entire amount for the compensatory afforestation In lieu of forest area diverted for access to Aaravalli Logistics Park Pvt. Ltd. on Jhajjar – Farrukhnagar - Gurugram road, at km 7.700 (LHS), Village Durina, Tehsil & Distt. Jhajjar (Haryana) as per prevailing wage rates at the time of plantation.

I further undertake that I will abide by any additional condition imposed by the central government regarding compensatory afforestation.

Place :- Gurugarm

Date: -25.06.2022

for Aaravalli Logistics Park Pvt. Ltd.  
SK Bhola  
Authorized Signatory  
Aaravalli Logistics Park Pvt. Ltd.

25 JUN 2022



ATTESTED  
Notary Public Karnal

V.K. Singh  
Dy. Conservator of Forests  
Territorial JHAJJAR

**Full Title of the Project:** Diversion of 0.2215 Ha. of Forest land for access to warehouse on Jhajjar-Farukhnagar-Gurugram road at Km 7.700 (LHS), in Village Durina by M/s Aaravalli Logistics Park Pvt. Ltd., Gugugram under Forest Division & Dist. Jhajjar.

**Proposal No. :** FP/HR/Approach/154368/2022  
**Date of Proposal:** 28 June, 2022

**CHECK LIST SERIAL NUMBER-06**  
**STATEMENT SHOWING DETAILS OF FOREST AREA**  
**PROPOSED FOR DIVERSION**

S. No	District	Division	Range/ Tehsil/ Village	Khasra/ Survey or Compartment Number of Km. Stone	Forest Area proposed for Diversion (Ha.)	Legal status of Forest Area
1	2	3	4	5	6	7
1	Jhajjar	Jhajjar	Jhajjar/ Jhajjar/ Durina	Diversion of 0.2215 Ha. of Forest land for access to warehouse on Jhajjar-Farukhnagar-Gurugram road at Km 7.700 (LHS), in Village Durina by M/s Aaravalli Logistics Park Pvt. Ltd., Gugugram under Forest Division & Dist. Jhajjar.	0.2215 Ha. Start 28.33'.25.80"N 76.42'32.10"E End 28.33'.15.03"N 76.42'36.91"E	

Date

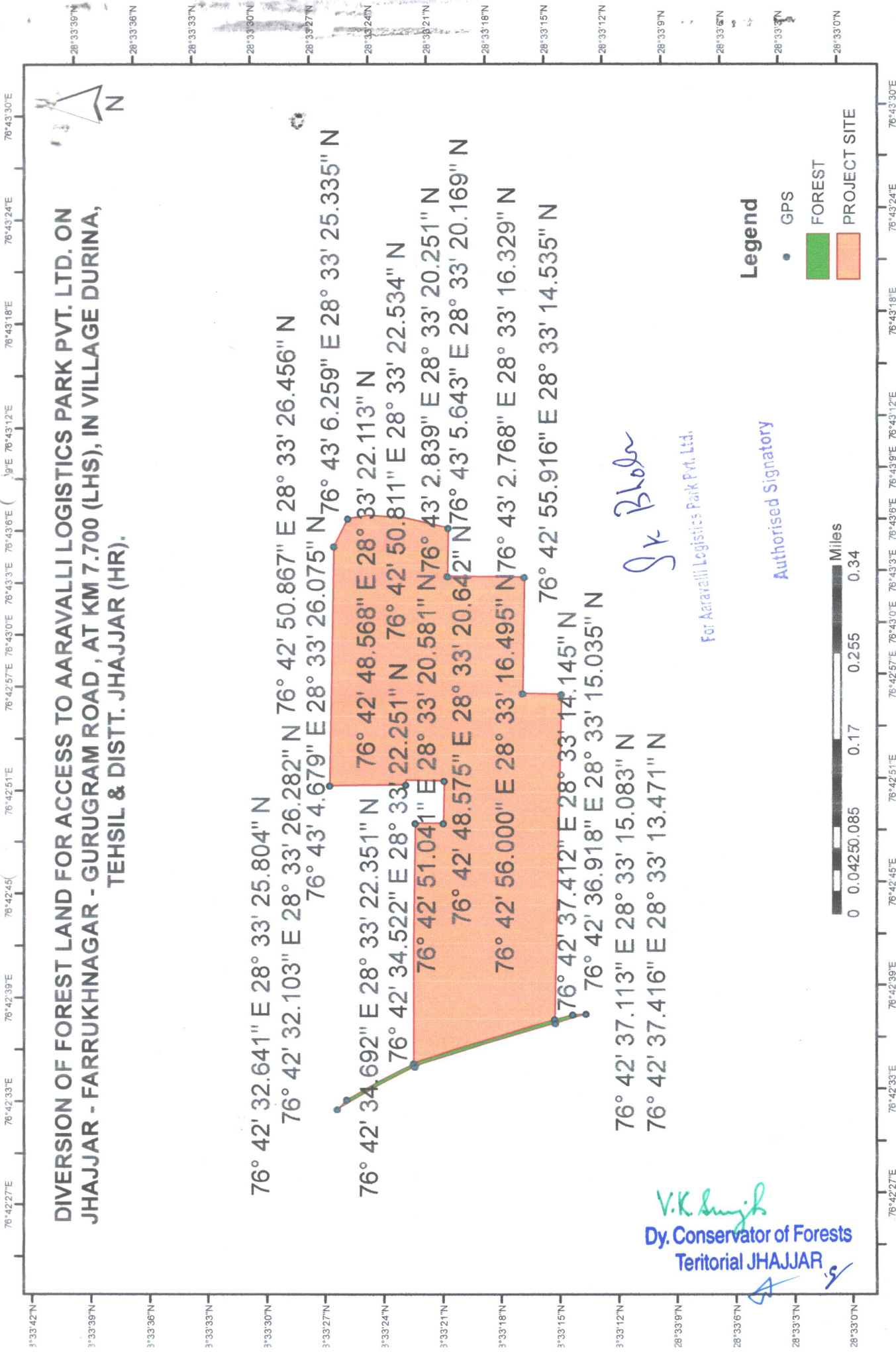
Place Jhajjar

*V.K. Singh*  
Dy. Conservator of Forests

Dy. Conservator of Forests

Office Territorial JHAJAR

*[Signature]*



**DIVERSION OF FOREST LAND FOR ACCESS TO AARAVALLI LOGISTICS PARK PVT. LTD. ON JHAJJAR - FARRUKHNAGAR - GURUGRAM ROAD, AT KM 7.700 (LHS), IN VILLAGE DURINA, TEHSIL & DISTT. JHAJJAR (HR).**

76° 42' 32.641" E 28° 33' 25.804" N  
 76° 42' 32.103" E 28° 33' 26.282" N 76° 42' 50.867" E 28° 33' 26.456" N  
 76° 43' 4.679" E 28° 33' 26.075" N 76° 43' 6.259" E 28° 33' 25.335" N  
 76° 42' 34.692" E 28° 33' 22.351" N 76° 42' 48.568" E 28° 33' 22.113" N  
 76° 42' 34.522" E 28° 33' 22.251" N 76° 42' 50.811" E 28° 33' 22.534" N  
 76° 42' 51.041" E 28° 33' 20.581" N 76° 43' 2.839" E 28° 33' 20.251" N  
 76° 42' 48.575" E 28° 33' 20.642" N 76° 43' 5.643" E 28° 33' 20.169" N  
 76° 42' 56.000" E 28° 33' 16.495" N 76° 43' 2.768" E 28° 33' 16.329" N  
 76° 42' 37.412" E 28° 33' 14.145" N 76° 42' 55.916" E 28° 33' 14.535" N  
 76° 42' 36.918" E 28° 33' 15.035" N  
 76° 42' 37.113" E 28° 33' 15.083" N  
 76° 42' 37.416" E 28° 33' 13.471" N

*S.K. Bhatnagar*

*V.K. Singh*  
 Dy. Conservator of Forests  
 Teritorial JHAJJAR

For Aaravalli Logistics Park Pvt. Ltd.

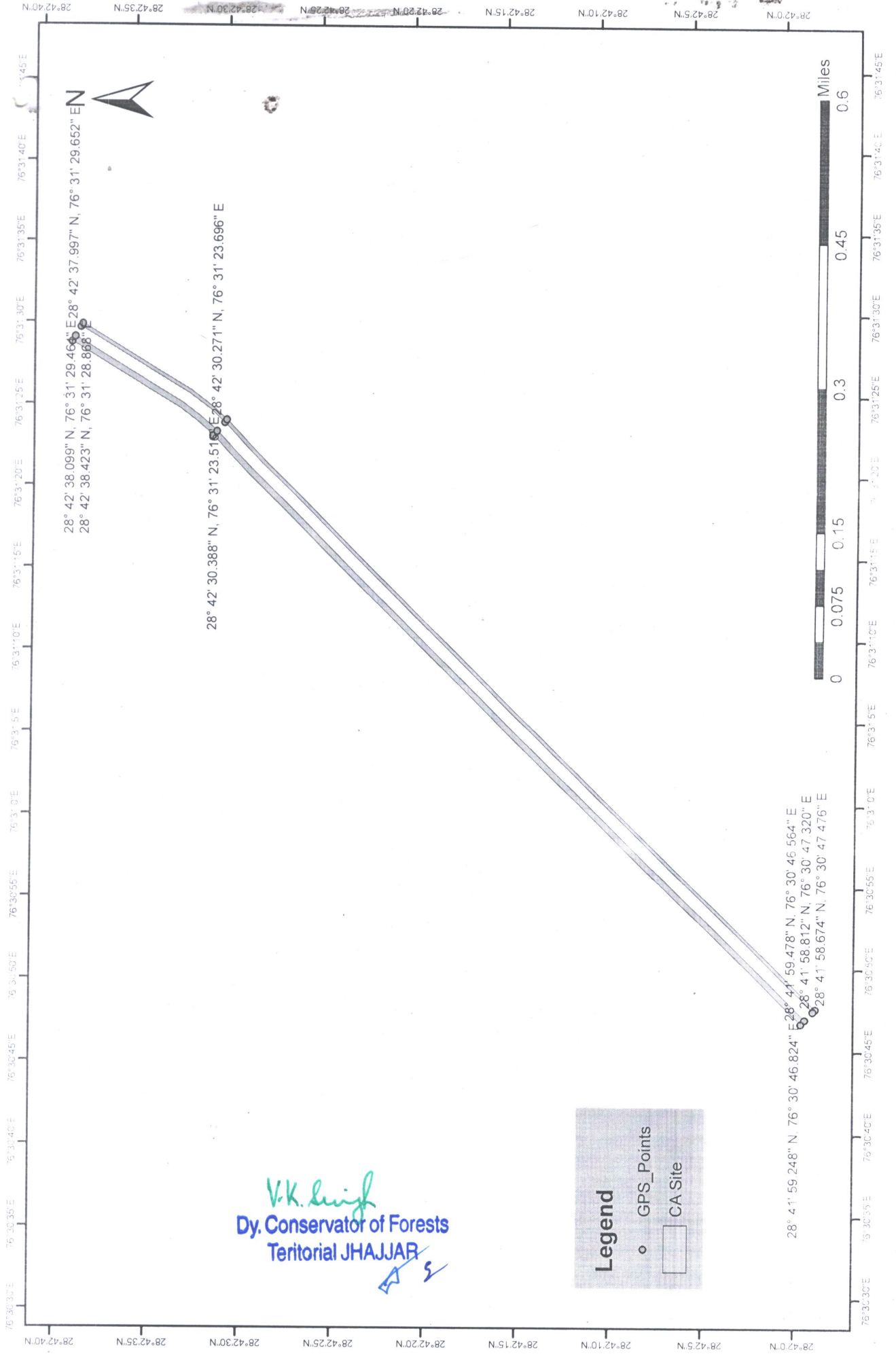
Authorised Signatory

**Legend**

- GPS
- FOREST
- PROJECT SITE



CA Site - Loharu Feeder RD 0 to 5 L&R-Side for Proposal No. FP/HR/Approach/154368/2022



V.K. Singh  
 Dy. Conservator of Forests  
 Teritorial JHAJJAR

**Legend**

- GPS\_Points
- CA Site

**Full Title of the Project:** Diversion of Forest Land of 0.2215Ha. for access to Aaravalli Logistics Park Pvt. Ltd. on Jhajjar – Farrukhnagar - Gurugram road, at km 7.700 (LHS), Village Durina, Tehsil & Distt. Jhajjar (Haryana).

File No.:- .....

Date of Proposal:.....

**CHECK LIST FOR SERIAL NO:-07**

STATEMENT SHOWING DETAILS OF FOREST AREA INVOLVED IN THE PROPOSAL

S. NO	DISTRICT	DIVISION	RANGE/ TEHSIL/ VILLAGE	KHASRA/SURVEY OR COMPARTMENT NUMBER OR K.M. STONE	FOREST AREA INVOLVED IN THE PROPOSAL (He.)	PRESENT LAND USE	REMARKS
1	2	3	4	5	6	7	8
	Jhajjar	Jhajjar	Jhajjar / Jhajjar/ Durina	Khasra no. 6//1, 2, 3 min, 4/1 min, 7, 8, 9, 10, 11, 18/2, 19, 12, 13, 20, 21, 22, 23/1, 7//16, 17, 18, 19, 20, 21, 22, 23, 24, 25, 8//16, 17, 18 min, 23/2 min, 24, 25, 11//4 min, 5, 12//1, 2, 3, 4, 5, 7//3/2, 4, 5/1, 5/2, 6, 7, 8/1, 11/2, 12/2, 14/1, 14/2, 15, 8//13/2 min, 14/2, 15/2, 7//27,	0.2215Ha.	Protected Forest Land	-

Place :- Gurugarm

Date: -25.06.2022

For Aaravalli Logistics Park Pvt. Ltd.

*S.K. Bhoj*

Authorised Signatory

Aaravalli Logistics Park Pvt. Ltd.

Forwarded by:-

*V.K. Singh*  
Dy. Conservator of Forests  
Territorial JHAJJAR

Divisional Forests Officer  
Jhajjar Forest Division  
Office Seal \_\_\_\_\_

**Full Title of the Project:** Diversion of Forest Land of 0.2215Ha. for access to Aaravalli Logistics Park Pvt. Ltd. on Jhajjar – Farrukhnagar - Gurugram road, at km 7.700 (LHS), Village Durina, Tehsil & Distt. Jhajjar (Haryana).

File No.:- .....

Date of Proposal:.....

**CHECK LIST FOR SERIAL NO:-08**

STATEMENT SHOWING DETAILS OF NON FOREST AREA INVOLVED IN THE PROPOSAL

S. NO	DISTRICT	DIVISION	RANGE/ TEHSIL/ VILLAGE	KHASRA/SURVEY OR COMPARTMENT NUMBER OR K.M. STONE	NON FOREST AREA INVOLVED IN THE PROPOSAL (He.)	PRESENT LAND USE	REMARKS
1	2	3	4	5	6	7	8
	Jhajjar	Jhajjar	Jhajjar / Jhajjar/ Durina	Khasra no. 6//1, 2, 3 min, 4/1 min, 7, 8, 9, 10, 11, 18/2, 19, 12, 13, 20, 21, 22, 23/1, 7//16, 17, 18, 19, 20, 21, 22, 23, 24, 25, 8//16, 17, 18 min, 23/2 min, 24, 25, 11//4 min, 5, 12//1, 2, 3, 4, 5, 7//3/2, 4, 5/1, 5/2, 6, 7, 8/1, 11/2, 12/2, 14/1, 14/2, 15, 8//13/2 min, 14/2, 15/2, 7//27,	21.6319Ha.	Agri. Land	-

Place :- Gurugarm

Date: -25.06.2022

For Aaravalli Logistics Park Pvt. Ltd.

*Sx Bhat*

Authorised Signatory

Aaravalli Logistics Park Pvt. Ltd.

Forwarded by:-

Divisional Forests Officer  
Jhajjar Forest Division  
Office Seal \_\_\_\_\_

*V.K. Singh*  
Dy. Conservator of Forests  
Territorial JHAJJAR

*S*

**Full Title of the Project:** Diversion of Forest Land of 0.2215Ha. for access to Aaravalli Logistics Park Pvt. Ltd. on Jhajjar – Farrukhnagar - Gurugram road, at km 7.700 (LHS), Village Durina, Tehsil & Distt. Jhajjar (Haryana).

File No.:- .....

Date of Proposal:.....

**CHECK LIST SERIAL NUMBER-10**

**JUSTIFICATION FOR LOCATION THE PROJECT IN FOREST AREA TO BE SUBMITTED BY USER AGENCY AND COUNTER SIGNED BY DFO**

We want to set up warehouse, along this road for on Jhajjar – Farrukhnagar - Gurugram road, at km 7.700 (LHS), Village Durina, Tehsil & Distt. Jhajjar (Haryana) and strip along this road is declared as protected forest. As we have no other approach road falling in non forest area, therefore, it is necessary for us to use protected forest land for ingress and egress of our warehouse. Total forest land proposed for diversion in only.

Place :- Gurugarm

Date: -25.06.2022

For Aaravalli Logistics Park Pvt. Ltd.

S K Bhoj

Aaravalli Logistics Park Pvt. Ltd.

Forwarded by:-

Divisional Forests Officer  
Jhajjar Forest Division  
Office Seal \_\_\_\_\_

V.K. Singh  
Dy. Conservator of Forests  
Territorial JHAJJAR

✓

**Full Title of the Project:** Diversion of Forest Land of 0.2215Ha. for access to Aaravalli Logistics Park Pvt. Ltd. on Jhajjar – Farrukhnagar - Gurugram road, at km 7.700 (LHS), Village Durina, Tehsil & Distt. Jhajjar (Haryana).

File No.:- .....

Date of Proposal:.....

**CHECK LIST SERIAL NUMBER-11**

**CERTIFICATE FOR MINIMUM USE OF FOREST LAND**

This is to certify that the forest area involved in the proposal is unavoidable and barest minimum i.e. 0.2215Ha. which is proposed for diversion.

Place :- Gurugarm

Date: -25.06.2022

For Aaravalli Logistics Park Pvt. Ltd.

*Sk Bhoj*

Authorised Signatory

Aaravalli Logistics Park Pvt. Ltd.

*V.K. Singh*  
Dy. Conservator of Forests  
Territorial JHAJJAR

Divisional Forests Officer  
Jhajjar Forest Division  
Office Seal \_\_\_\_\_



**Full Title of the Project:** Diversion of Forest Land of 0.2215Ha. for access to Aaravalli Logistics Park Pvt. Ltd. on Jhajjar – Farrukhnagar - Gurugram road, at km 7.700 (LHS), Village Durina, Tehsil & Distt. Jhajjar (Haryana).

**CHECK LIST FOR SERIAL NO:-12**

**UNDERTAKING FOR PAYMENT OF COST OF COMPENSATORY  
AFFORESTATION**

I, Suresh Kumar Bhola Authorized Signatory of Aaravalli Logistics Park Pvt. Ltd. hereby, undertake to pay the entire amount for compensatory afforestation in lieu of the 0.2215Ha. forest area diverted for construction of approach road to setup Warehouse on Jhajjar – Farrukhnagar - Gurugram road, at km 7.700 (LHS), Village Durina, Tehsil & Distt. Jhajjar (Haryana) as per the prevailing wage rates at the time of undertaking the plantation activities.

Place :- Gurugram

Date: -25.06.2022

For Aaravalli Logistics Park Pvt. Ltd.

*S K Bhola*

Authorized Signatory  
Aaravalli Logistics Park Pvt. Ltd.

Forwarded by:-

Divisional Forests Officer  
Jhajjar Forest Division  
Office Seal \_\_\_\_\_

25 JUN 2022



ATTESTED  
Notary Public Karnal

*V.K. Singh*  
Dy. Conservator of Forests  
Teritorial JHAJJAR



**Full Title of the Project:** Diversion of Forest Land of 0.2215Ha. for access to Aaravalli Logistics Park Pvt. Ltd. on Jhajjar – Farrukhnagar - Gurugram road, at km 7.700 (LHS), Village Durina, Tehsil & Distt. Jhajjar (Haryana).

**CHECK LIST SERIAL NUMBER:-13**

**UNDERTAKING FOR THE PAYMENT OF NET  
PRESENT VALUE OF FOREST AREA**

It is to certify that I, Suresh Kumar Bhola Authorized Signatory of Aaravalli Logistics Park Pvt. Ltd. have applied for Diversion of Forest Land of 0.2215Ha. of forest area for the purpose of development for access to Aaravalli Logistics Park Pvt. Ltd. on Jhajjar – Farrukhnagar - Gurugram road, at km 7.700 (LHS), Village Durina, Tehsil & Distt. Jhajjar (Haryana). I hereby, undertake to pay the net present value (NPV) of the above forest land.

Place :- Gurugarm

Date: -25.06.2022

For Aaravalli Logistics Park Pvt. Ltd.

*S.K. Bhola*

Authorised Signatory

Aaravalli Logistics Park Pvt. Ltd.

Forwarded by:-

Divisional Forests Officer  
Jhajjar Forest Division  
Office Seal \_\_\_\_\_

25 JUN 2022



ATTESTED  
Notary Public Karnal

*V.K. Singh*  
Dy. Conservator of Forests  
Territorial JHAJJAR



**Full Title of the Project:** Diversion of Forest Land of 0.2215Ha. for access to Aaravalli Logistics Park Pvt. Ltd. on Jhajjar – Farrukhnagar - Gurugram road, at km 7.700 (LHS), Village Durina, Tehsil & Distt. Jhajjar (Haryana).

**CHECK LIST SERIAL NUMBER:-13A**

**UNDERTAKING FOR THE PAYMENT OF ADDITIONAL NET  
PRESENT VALUE OF FOREST AREA**

It is to certify that I, Suresh Kumar Bhola Authorized Signatory of Aaravalli Logistics Park Pvt. Ltd. have applied for Diversion of Forest Land of 0.2215Ha. for access to Aaravalli Logistics Park Pvt. Ltd. on Jhajjar – Farrukhnagar - Gurugram road, at km 7.700 (LHS), Village Durina, Tehsil & Distt. Jhajjar (Haryana). I hereby, undertake to pay the additional net present value (NPV) of the above forest land, if so determined, as per final decision of Hon'ble Supreme Court of India.

Place :- Gurugarm  
Date: -25.06.2022

For Aaravalli Logistics Park Pvt. Ltd.  
*Sk Bhola*  
Authorised Signatory  
Aaravalli Logistics Park Pvt. Ltd.

Forwarded by:-

Divisional Forests Officer  
Jhajjar Forest Division  
Office Seal \_\_\_\_\_

25 JUN 2022



ATTESTED  
Notary Public Karnal

*V.K. Singh*  
Dy. Conservator of Forests  
Teritorial JHAJJAR

**Full Title of the Project:** Diversion of 0.2215 Ha. of Forest land for access to warehouse on Jhajjar-Farukhnagar-Gurugram road at Km 7.700 (LHS), in Village Durina by M/s Aaravalli Logistics Park Pvt. Ltd., Gugugram under Forest Division & Dist. Jhajjar.

**Proposal No. :**

FP/HR/Approach/154368/2022

**Date of Proposal:**

28 June, 2022

**CHECK LIST SERIAL NUMBER: 14**

**Species wise ABSTRACT of Trees detail**

Spp.	V	IV	III	IIA	IIB	IA	IB	Total	Vol
Neem	14	0	0	0	0	0	0	14	0.84
Ailanthus	10	1	0	0	0	0	0	11	0.74
Total	24	1	0	0	0	0	0	25	1.58

*V.K. Singh*  
Dy. Conservator of Forests  
Jhajjar Forest Division  
Dy. Conservator of Forests  
Territorial JHAJJAR  
A S

## Marking List / Feeling Register

Lot No.....Year.....List of trees marked in .....

Forest Strip:- Jhajjar Farukhnagar Gurugram Road

Beat :- Kot Beat Range :- Jhajjar .....On..... 08/2022

Authority for marking.....

Compertmet/ Coupe/RD/Km NO.	Left or Right	Marking No.	Enumeration No.	Species	Girth	Class	Volume	Condition f Tree green/dry sound/unsound	Remarks
1	2	3	4	5	6	7	8	9	10
Jhajjar Farukhnagar Gurugram Road Km 0 to 7.700	L/Side	1	--	Neem	28	V			
	-do-	2	--	Neem	53	V			
	-do-	3	--	Neem	32	V			
	-do-	4	--	Neem	28	V			
	-do-	5	--	Neem	57	V			
	-do-	6	--	Neem	40	V			
	-do-	7	--	Neem	23	V			
	-do-	8	--	Neem	28	V			
	-do-	9	--	Neem	37	V			
	-do-	10	--	Ailanthus	50	V			
	-do-	11	--	Ailanthus	55	V			
	-do-	12	--	Ailanthus	57	V			
	-do-	13	--	Ailanthus	68	IV			
	-do-	14	--	Neem	42	V			
	-do-	15	--	Ailanthus	25	V			
	-do-	16	--	Ailanthus	22	V			
	-do-	17	--	Ailanthus	25	V			
	-do-	18	--	Ailanthus	38	V			
	-do-	19	--	Ailanthus	40	V			
	-do-	20	--	Ailanthus	42	V			
	-do-	21	--	Neem	28	V			
	-do-	22	--	Neem	36	V			
	-do-	23	--	Ailanthus	45	V			
	-do-	24	--	Neem	39	V			
	-do-	25	--	Neem	28	V			

**Abstract**

Species	V	IV	III	IIA	IIB	IA	IB	TOTAL	VOLUME
Misc	24	1	0	0	0	0	0	25	7.58
<b>TOTAL</b>	<b>24</b>	<b>1</b>	<b>0</b>	<b>0</b>	<b>0</b>	<b>0</b>	<b>0</b>	<b>25</b>	<b>1.58</b>
Kikar Poll Size								2	
Poll Size								151	
<b>Total</b>								<b>153</b>	
<b>G.Total</b>								<b>178</b>	
<b>GPS Reading L/Side</b>				<i>Karamchandfg</i>					
<b>Longitude</b>		<b>Latitude</b>		<i>Red</i>					
E 076° 42' 35.64"		N 28° 33 '18.87"							
E 076° 42' 33.87"		N 28° 33 '23.08"							
E 076° 42' 37.43"		N 28° 33 '13.66"							
				<i>Swamy</i> Range Forest Officer, Jhajjar					

*V.K. Singh*  
Dy. Conservator of Forests  
Territorial JHAJJAR  
*Δ*

**Full Title of the Project:** Diversion of 0.2215 Ha. of Forest land for access to warehouse on Jhajjar-Farukhnagar-Gurugram road at Km 7.700 (LHS), in Village Durina by M/s Aaravalli Logistics Park Pvt. Ltd., Gugugram under Forest Division & Dist. Jhajjar.

**Proposal No. :** FP/HR/Approach/154368/2022

**Date of Proposal:** 28 June, 2022

**CHECK LIST SERIAL NUMBER: 15**  
**SITE INSPECTION REPORT NOT BELOW THE RANK OF DCF/DFO**  
*(For the Forest land to be diverted under FCA)*

A proposal has been received by this office from **M/s Aaravalli Logistics Park Pvt. Ltd., Gugugram** diversion (under FCA-1980) of **0.2215Ha.** of forest land for non-forestry purpose. The subject envisages the use of forest land for **access to warehouse on Jhajjar-Farukhnagar-Gurugram road at Km 7.700 (LHS), in Village Durina.** The site inspection of the land involved in the proposal has been done by me on dated **31-08-2022.**

2 On inspection of the site, it is found that the land required by the user agency is a forest area measuring 0.2215 ha.

3 The requirement of forest land as proposed by the user agency in Col. 2 of part I is unavoidable and is barest minimum required for the project.

4 Whether any rare/ endangered/ unique species of flora and fauna found in the area. If so, the details thereof.

5 Whether any protected archaeological/ heritage site/ defence establishment or any other important monument is located in the area. If so, the details thereof with NOC from the competent authority.

6 (a) The user agency has not violated the provisions of Forest (Conservation) Act, 1980 and no work has been started without proper sanction.

**-No--**

(b) It has been found that the user agency has violated the provisions of the Forest (Conservation) Act, 1980 Indian Forest Act, 1927/ any other forest Act. A detailed report as per para 1.9 of Chapter 1, Part C of Hand-book of Forest (Conservation) Act, 1980 is attached). -----

**(Note: Whichever of the above is applicable should be shown in bold letters)**

Specific recommendation for acceptance or otherwise of the proposal.

Place :

(Signature)

Date

Name .....

Designation .....

Office Seal .....

V.K. Singh  
Dy. Conservator of Forests  
Territorial JHAJJAR

3

**Full Title of the Project:** Diversion of 0.2215 Ha. of Forest land for access to warehouse on Jhajjar-Farukhnagar-Gurugram road at Km 7.700 (LHS), in Village Durina by M/s Aaravalli Logistics Park Pvt. Ltd., Gugugram under Forest Division & Dist. Jhajjar.

**Proposal No. :**

FP/HR/Approach/154368/2022

**Date of Proposal:**

28 June, 2022

**CHECK LIST SERIAL NUMBER: 16**

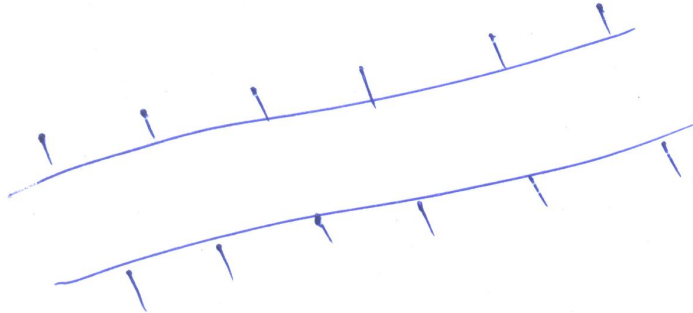
**LOCATION MAP**

Location Map of Non-forest/Degraded Forest Area identified for Compensatory Afforestation in lieu of the proposal for **for access to warehouse on Jhajjar-Farukhnagar-Gurugram road at Km 7.700 (LHS), in Village Durina** in Jhajjar District.

Village: **Bakra** Tehsil **Jhajjar** District: **Jhajjar**

Forest Division **Jhajjar** Forest Range **Jhajjar** Block No./Compartment No./Survey No.:-

Loharu Feeder, RD 0 to 5, L&R Side



Area to be taken for Compensatory Afforestation

Dy. Conservator of Forests

Dy. Conservator of Forests  
Territorial JHAJJAR

*V.K. Singh*  
S

**Full Title of the Project:** Diversion of 0.2215 Ha. of Forest land for access to warehouse on Jhajjar-Farukhnagar-Gurugram road at Km 7.700 (LHS), in Village Durina by M/s Aaravalli Logistics Park Pvt. Ltd., Gugugram under Forest Division & Dist. Jhajjar.

**Proposal No. :** FP/HR/Approach/154368/2022

**Date of Proposal:** 28 June, 2022

**CHECK LIST SERIAL NUMBER:-17**  
**"SCHEME FOR C.A."**

**Name of the Forest/Reach to be diverted**

**Forest Area = 0.2215Ha.**

**Details of degraded forest land/non-forest land where C.A. is to be carried out.**

**Division:- Jhajjar District :- Jhajjar Tehsil: Jhajjar Range:- Jhajjar**

**Loharu Feeder RD 0 to 5, L&R, Side**

Start L/S E 28° 42' 37.99" N 76° 31' 29.65" R/S E 28° 42' 38.09" N 76° 31' 29.46"

End L/S E 28° 41' 58.67" N 76° 30' 47.47" R/S E 28° 41' 59.24" N 76° 30' 46.82"

Area to be Afforested :-

- a) Whether the site selected for Compensatory Afforestation is a Land bank (Yes or No):
- b) If the CA site is other than the land bank, reasons be given:-  
In case of non-forest area identified for CA, then what is the distance of CA site from the adjoining forest boundary :-
  - i) Soil type: **Good**
  - ii) Topography a. Hilly/Undulating/Plain: **Plain**  
b. Slope:-Steep/Medium/Gentle: **Gentle**
  - iii) Whether the area is bearing any root stock of vegetation:- **No**

**Plantation Model:-**

**Copy of the approved Compensatory Afforestation Scheme/Model showing component wise physical and financial break up is as under :**

I. Schedule of Plantation Programme:-

**Detail of year wise break-up of requirements of funds is as under:-**

The plantation cost is calculated for Tall Plants norms at 4m x 2½m spacing at the wage rate of Rs 388.42 per day Cost considering an increase by 10% every year in Wage rates as per annexure I) as under:-

Annexure-I

Year	Wage Rate (in Rs.)
1 <sup>st</sup> Year cost of afforestation	409.33 x 1.1=450.26
2 <sup>nd</sup> Year maintenance	94.08 x (1.1) <sup>2</sup> =113.84
3 <sup>rd</sup> Year maintenance	57.65 x (1.1) <sup>3</sup> =76.73
4 <sup>th</sup> Year maintenance	25.44 x (1.1) <sup>4</sup> =37.25
5 <sup>th</sup> Year maintenance	25.44 x (1.1) <sup>5</sup> =40.97
6 <sup>th</sup> Year maintenance	25.44 x (1.1) <sup>6</sup> =45.07
7 <sup>th</sup> Year maintenance	25.44 x (1.1) <sup>7</sup> =49.58
8 <sup>th</sup> Year maintenance	25.44 x (1.1) <sup>8</sup> =54.53
9 <sup>th</sup> Year maintenance	25.44 x (1.1) <sup>9</sup> =59.99
10 <sup>th</sup> Year maintenance	25.44 x (1.1) <sup>10</sup> =65.98
<b>Total</b>	<b>994.20</b>

Area to be Diverted : 0.2215ha.

No. of Trees to be felled :25 = 1.58 m3

No. of Plants to be damaged :153

Area to be planted under normal CA 0.443 ha. (Double the area of to be diverted)

Plants to be Planted under normal CA : 443 plants (@ 1000 plants per ha.)

Additional C.A. in lieu of plants to be damaged (Double the plants to be damaged) = 306 no.

Area to planted under Addl. CA : 0.306 ha. (@ 1000 plants per ha.)

**Total No. of plants to be planted (CA+Addl.CA) : 749plants**

**Total Area to be planted (CA+Addl.CA) : 0.749 (@ 1000 plants per ha.)**

S.No	DESCRIPTION		RATE	TOTAL AMOUNT (Rs.)
A	Compensatory Afforestation Charges	No. of Plant		
	(1) 1 <sup>st</sup> Year cost of afforestation	443	Rs. 450.26 Per Plant	199465
	(2) 2 <sup>nd</sup> Year maintenance	443	Rs. 113.84 Per Plant	50431
	(3) 3 <sup>rd</sup> Year maintenance	443	Rs. 76.73 Per Plant	33991
	(4) 4 <sup>th</sup> Year maintenance	443	Rs. 37.25 Per Plant	16502
	(5) 5 <sup>th</sup> Year maintenance	443	Rs. 40.97 Per Plant	18150
	(6) 6 <sup>th</sup> Year maintenance	443	Rs. 45.07 Per Plant	19966
	(7) 7 <sup>th</sup> Year maintenance	443	Rs. 49.58 Per Plant	21964
	(8) 8 <sup>th</sup> Year maintenance	443	Rs. 54.53 Per Plant	24157
	(9) 9 <sup>th</sup> Year maintenance	443	Rs. 59.99 Per Plant	26576
	(10) 10 <sup>th</sup> Year maintenance	443	Rs. 65.98 Per Plant	29229
	(11) Barbed wire fencing charge	RKM 7	Rs.200000/- Per RKM	1400000
	<b>Total Charges</b>			
Supervisory / Overhead / Miscellaneous Charges			10% on the CA charges	184043
<b>Total (A) C.A. Charge</b>				<b>2024474</b>
B	<b>Additional Compensatory Afforestation Charges</b>			
	(1) 1 <sup>st</sup> Year cost of afforestation	306	Rs. 450.26 Per Plant	137780
	(2) 2 <sup>nd</sup> Year maintenance	306	Rs. 113.84 Per Plant	34835
	(3) 3 <sup>rd</sup> Year maintenance	306	Rs. 76.73 Per Plant	23479
	(4) 4 <sup>th</sup> Year maintenance	306	Rs. 37.25 Per Plant	11399
	(5) 5 <sup>th</sup> Year maintenance	306	Rs. 40.97 Per Plant	12537
	(6) 6 <sup>th</sup> Year maintenance	306	Rs. 45.07 Per Plant	13791
	(7) 7 <sup>th</sup> Year maintenance	306	Rs. 49.58 Per Plant	15171
	(8) 8 <sup>th</sup> Year maintenance	306	Rs. 54.53 Per Plant	16686

(9) 9 <sup>th</sup> Year maintenance	306	Rs. 59.99 Per Plant	18357
(10) 10 <sup>th</sup> Year maintenance	306	Rs. 65.98 Per Plant	20190
(11) Barbed wire fencing charge	RKM 0	Fencing include in CA fencing	0
<b>Total (B) Addl. C.A. Charges</b>			<b>304225</b>
C	Penal C.A.		0
D	<b>Catchment Area Treatment</b>		
	Soil and Moisture Conservation charges	30% of the Total CA	607342
	<b>Total (D)</b>		
E	Safety Zone (if required)		
F	<b>Additional Charges (if required)</b>	<b>Removal of Pula &amp; Jhunda</b>	23890
	<b>Total (F)</b>		
G	Felling charges	Vol. M <sup>3</sup> 1.58	Rs.1400 /- per m <sup>3</sup> 2212
<b>Grand Total (A+B+C+D+E+F+G) to be deposited in CAMPA Fund</b>			<b>2962143</b>

2. **Technical details:-**

Technical details of Compensatory Afforestation Scheme are as follows:-

- General Details:- Plantation will be done with 3 strand barbed wire.
- Spacement:- 4 × 2½ meter
- Species:- Neem, Jamun, Shisham, Papri etc.
- Plantation Method :- Tall Plantation
- Soil and Moisture Conservation Works
- Protection (Fencing, Watch man, People's Participation etc.):- **Fencing**
- Proposed Monitoring Mechanism:- **(M&E)**,
- Any Other information:- Nil.

Place : Jhajjar

Date

*V.K. Singh*  
Dy. Conservator of Forest  
Jhajjar Forest Division  
Office, Territorial JHAJJAR.....  
*A S*

**Full Title of the Project:** Diversion of 0.2215 Ha. of Forest land for access to warehouse on Jhajjar-Farukhnagar-Gurugram road at Km 7.700 (LHS), in Village Durina by M/s Aaravalli Logistics Park Pvt. Ltd., Gugugram under Forest Division & Dist. Jhajjar.

**Proposal No. :** FP/HR/Approach/154368/2022

**Date of Proposal:** 28 June, 2022

### NPV Scheme

Eco Class Name	NPV Rate	Diverted Area	Total NPV
<b>1</b>	<b>2</b>	<b>3</b>	<b>4=3*2</b>
Eco Class-III, Open	Rs. 957780/- per ha.	0.2215 Ha.	212148

Place : Jhajjar

Date

*V.K. Singh*  
Dy. Conservator of Forests  
Jhajjar Forest Division  
Office Station JHAJJAR

**Full Title of the Project:** Diversion of 0.2215 Ha. of Forest land for access to warehouse on Jhajjar-Farukhnagar-Gurugram road at Km 7.700 (LHS), in Village Durina by M/s Aaravalli Logistics Park Pvt. Ltd., Gugugram under Forest Division & Dist. Jhajjar.

**Proposal No. :**

FP/HR/Approach/154368/2022

**Date of Proposal:**

28 June, 2022

**CHECK LIST SERIAL NUMBER: 18**

**LAND SUITABILITY CERTIFICATE BY THE DFO**

This is to certify that **0.749 Ha.** land bearing Survey No./ Compartment No **Loharu Feeder, RD 0 to 5, L&R Side** of village **Bakra** Tehsil. **Jhajjar** District **Jhajjar** identified for Compensatory Afforestation is suitable for undertaking plantation from the management point of view from is free and all sorts of encumbrances and encroachments.

Place : Jhajjar

Date

*V.K. Singh*  
Dy. Conservator of Forests  
Jhajjar Forest Division  
Office Sub-Divisional JHAJJAR.....  
*A* *S*

**Full Title of the Project:** Diversion of 0.2215 Ha. of Forest land for access to warehouse on Jhajjar-Farukhnagar-Gurugram road at Km 7.700 (LHS), in Village Durina by M/s Aaravalli Logistics Park Pvt. Ltd., Gugugram under Forest Division & Dist. Jhajjar.

**Proposal No. :** FP/HR/Approach/154368/2022

**Date of Proposal:** 28 June, 2022

**CHECK LIST SERIAL NUMBER: 19**

**DETAILED REPORT ON VIOLATION OF PROVISIONS OF FOREST ACTS**

- a) The extent (*in hectare*) of forest land broken/encroached and the number of trees illicitly felled - Nil
- b) The name & designations of the officials/persons who are prima-facie responsible for the contravention of the provisions of the Act, supported by requisite documents -N.A-
- c) In case, it is not possible to fix the responsibility for commission/omission of any action leading to violation of the provisions of the Act, full explanation with relevant supporting documents to be appended -N.A--
- d) Details of action taken by the DFO against illicit felling/encroachment/illegal mining, etc., under the provisions of IFA-1927/PLPA-1900/ other State Forest Acts, etc. -N.A-

Place:. Jhajjar.

Date

Dy. Conservator of Forests  
Jhajjar Forest Division  
**Dy. Conservator of Forests**  
**Teritorial JHAJJAR**  
Office Seal..... S

Counter signed by:-

Conservator of Forests

Office Seal\_\_\_\_\_