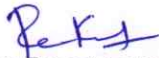


**Undertaking to pay cost of raising and maintenance of Compensatory
Afforestation**


We here by Undertake to pay the cost of raising and maintenance of Compensatory Afforestation (including raising and maintenance of plantations, aided natural regeneration, SMC works etc.,) as and when demanded by the forest authorities and also undertake to pay the additional amount if any due to escalation or any other charges at a later date as per the demand raised by the forest authorities in respect of " Diversion of 4.939 Ha in Venkatapuram division for laying of BT road from Edhira to Kothapally from km 0/0 to 6/5 in Mulugu district in favour of executive Engineer, R & B Department. "


Break up of forest land required:


S.No	Division	RF Block	Length in meters	Area in Ha
1	Venkatapuram	Cherla	4489.85	4.939Ha
Area proposed = 4489.85 X11 mts width				4.939 Ha


Asst. Executive Engineer
Sect: Venkatapuram


Dy. Executive Engineer, (R&B)
Sub Division: Mulugu


District (R&B) officer,
District: Mulugu


Regional (R&B) Officer,
Circle: Warangal
Superintending Engineer, (R & B)
Regional Office, Warangal Urban

Counter Signed By

Chief Engineer (R&B)
D&P, LWE, RSW, Hyderabad


**Undertaking for unqualified commitment from project authority to pay
cost of extraction of tree growth**


We hereby undertake to pay the cost of exploitation of tree growth of the forest land proposed for diversion under the project as and when demanded by the forest authorities and also undertake to pay the additional amount if any due to escalation or any other charges at a later date as per the demand raised by the forest authorities in respect of " **Diversion of 4.939 Ha in Venkatapuram division for laying of BT road from Edhira to Kothapally from km 0/0 to 6/5 in Mulugu district in favour of executive Engineer, R & B Department.** "


Break up of forest land required:

S.No	Division	RF Block	Length in meters	Area in Ha
1	Venkatapuram	Cherla	4489.85	4.939Ha


Area proposed = 4489.85 X 11 mts width	4.939 Ha
--	----------


Asst. Executive Engineer
Sect: Venkatapuram


Dy. Executive Engineer, (R&B)
Sub Division: Mulugu


District (R&B) officer,
District: Mulugu


Regional (R&B) Officer,
Circle: Warangal
Superintending Engineer, (R & B)
Regional Office, Warangal Urban

Counter Signed By

Chief Engineer (R&B)
D&P, LWE, RSW, Hyderabad

To Pay Net Present Value


We hereby undertake to pay Net Present Value (NPV) as per guidelines under Forest (Conservation) Act, 1980 and Wildlife (Protection) Act, 1972 in accordance with the orders of " Diversion of 4.939 Ha in Venkatapuram division for laying of BT road from Edhira to Kothapally from km 0/0 to 6/5 in Mulugu district in favour of executive Engineer, R & B Department. "

We also hereby undertake to pay differential NPV amount, if any, due to escalation or revision of NPV, as and when demanded by the Forest Department.


Break up of forest land required:

S.No	Division	RF Block	Length in meters	Area in Ha
1	Venkatapuram	Cherla	4489.85	4.939Ha


Diversion Area proposed= 4489.85 X 11 mts width	4.939Ha
---	---------


Asst. Executive Engineer
Sect: Venkatapuram


Dy. Executive Engineer, (R&B)
Sub Division: Mulugu


District (R&B) officer,
District: Mulugu


Regional (R&B) Officer,
Circle: Warangal
Superintending Engineer, (R & B)
Regional Office, Warangal Urban

Counter Signed By

Chief Engineer (R&B)
D&P, LWE, RSW, Hyderabad

To pay Addl. Cost of Net Present value (NPV)


We hereby undertake to pay Addl. Cost of Net Present Value (NPV) as per guidelines under Forest (Conservation) Act, 1980 and Wildlife (Protection) Act, 1972 in accordance with the orders of the Hon'ble Supreme Court of India/ State Govt and MoEF in respect of " **Diversion of 4.939 Ha in Venkatapuram division for laying of BT road from Edhira to Kothapally from km 0/0 to 6/5 in Mulugu district in favour of executive Engineer, R & B Department.** "

We also hereby undertake to pay differential NPV amount, if any, due to escalation or revision of NPV, as and when demanded by the Forest Department.


Break up of forest land required:


S.No	Division	RF Block	Length in meters	Area in Ha
1	Venkatapuram	Cherla	4489.85	4.939Ha


Diversion Area proposed= 4489.85 X 11 mtr width	4.939Ha
---	---------


Asst. Executive Engineer
Sect: Venkatapuram


Dy. Executive Engineer, (R&B)
Sub Division: Mulugu


District (R&B) officer,
District: Mulugu


Regional (R&B) Officer,
Circle: Warangal
Superintending Engineer, (R & B)
Regional Office, Warangal Urban

Counter Signed By

Chief Engineer (R&B)
D&P, LWE, RSW, Hyderabad

AREA MINIMUM CERTIFICATE


Certified that the proposed forest area for diversion is the minimum and essentially required for the " Diversion of 4.939 Ha in Venkatapuram division for laying of BT road from Edhira to Kothapally from km 0/0 to 6/5 in Mulugu district in favour of executive Engineer, R & B Department. "

Also certified that any other forest land has not taken for this project. We also hereby undertake that no taking of fresh forest land shall be carried out during execution of the Project.

Break up of forest land required:

S.No	Division	RF Block	Length in meters	Area in Ha
1	Venkatapuram	Cherla	4489.85	4.939Ha


Diversion Area proposed = 4489.85 X 11 mtr width	4.939 Ha
--	----------


Asst. Executive Engineer
Sect: Venkatapuram


Dy. Executive Engineer, (R&B)
Sub Division: Mulugu


District (R&B) officer,
District: Mulugu


Regional (R&B) Officer,
Circle: Warangal
Superintending Engineer, (R & B)
Regional Office, Warangal Urban

Counter Signed By

Chief Engineer (R&B)
D&P, LWE, RSW, Hyderabad

NON VIOLATION CERTIFICATE

Certified that no work has been carried out in violation of F©Act,1980 and W(P)Act,1972 in the proposed forest area " **Diversion of 4.939 Ha in Venkatapuram division for laying of BT road from Edhira to Kothapally from km 0/0 to 6/5 in Mulugu district in favour of executive Engineer, R & B Department.** "

CERTIFICATE


It is certified that, all the possibilities to avoid forest land for the project have been explored and it is found that no alternative suitable non-forest land is technically feasible and viable to that part of the work for which diversion has been proposed for " **Diversion of 4.939 Ha in Venkatapuram division for laying of BT road from Edhira to Kothapally from km 0/0 to 6/5 in Mulugu district in favour of executive Engineer, R & B Department.** "


UNDERTAKING

The user agency is hereby undertake that no labour camp shall be established on the forest lands during the construction of the work in the proposed forest area for " **Diversion of 4.939 Ha in Venkatapuram division for laying of BT road from Edhira to Kothapally from km 0/0 to 6/5 in Mulugu district in favour of executive Engineer, R & B Department.** "



Asst. Executive Engineer
Sect: Venkatapuram


Dy. Executive Engineer, (R&B)
Sub Division: Mulugu


District (R&B) officer,
District: Mulugu


Regional (R&B) Officer,
Circle: Warangal
Superintending Engineer, (R & B)
Regional Office, Warangal Urban

Counter Signed By


Chief Engineer (R&B)
D&P, LWE, RSW, Hyderabad


AREA STATEMENT SHOWING THE FOREST AREA REQUIRED FOR DIVERSION


S.No	Division	RF Block	Length in meters	Area in Ha
1	Venkatapuram	Cherla	4489.85	4.939Ha


Diversion Area proposed = 4489.85 X 11 mtr width	4.939 Ha
--	----------


Asst. Executive Engineer
Sect: Venkatapuram


Dy. Executive Engineer, (R&B)
Sub Division: Mulugu


District (R&B) officer,
District: Mulugu


Regional (R&B) Officer,
Circle: Warangal
Superintending Engineer, (R & B)
Regional Office, Warangal Urban

Counter Signed By

Chief Engineer (R&B)
D&P, LWE, RSW, Hyderabad