

ANNEXURE

(See Rule 6)

Form –A

Form for seeking prior approval under section 2 of the proposals by the State Governments and other authorities.

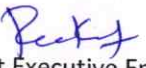
PART-1 (To be filed up by User Agency)


1.	Project Details	Roads & Buildings Department. Executive Engineer, R&B Division, Mulugu District.											
(i)	Short narrative of the proposal and project/scheme for which the forest land is required.	:	Name of the project: Construction of BT road from Edhira to Kothapally from Km 0/0 to Km 6/5 (as per DGPS Survey) passing through Reserve Forest areas over a length of 4.49Km in Mulugu District.										
(ii)	Map showing the required forest land, boundary of adjoining forest on a 1:50,000 scale map.	:	Original Map in SI sheet showing the location of the existing road passing through Reserve Forest area is enclosed. : DGPS surveyed map duly authenticated by the Geometric cell of Prl. Chief Conservator of Forests office is also enclosed.										
(iii)	Cost of the project	:	Rs.641.20 lakhs										
(iv)	Justification for locating the project in forest area	:	<p>a. G.O RT No. 178TR&B(R1)DERATMENT Dt: 02.04.2018 & Govt memo no. 1122/R1(2)/2018 dt: 19.04.2018.</p> <p>Construction of BT road from Edhira to Kothapally from Km 0/0 to Km 6/5 (as per DGPS Survey) passing through Reserve Forest areas over a length of 4.49Km in Mulugu District, for providing basic infrastructure road connectivity to the remote population and also it is an important inter- state road between Chhattisgarh and</p> <p>: Telangana</p> <p>b. The basic infrastructure road connectivity is proposed for upgradation to BT road to the remote villages of Edhira of Telangana and Kothapally of Chhattisgarh state.</p> <p>c. There is no other alternative except proposing improvement / upgradation of the existing road in forest area. Hence permission is sought for diversion of forest land for working in the above stretch.</p>										
(v)	Cost-benefit analysis (to be enclosed)	:	Cost Benefit (CB) analysis is enclosed										
(vi)	Employment likely to be generated	:	1800Mandays.										
2	Purpose-wise break-up of the total land required	:	<table border="1"> <thead> <tr> <th>Division</th><th>RF Block</th><th>Length in meters</th><th>Area in Ha</th></tr> </thead> <tbody> <tr> <td>Venkatapura m</td><td>Cherla</td><td>4489.85</td><td>4.939Ha</td></tr> </tbody> </table>			Division	RF Block	Length in meters	Area in Ha	Venkatapura m	Cherla	4489.85	4.939Ha
Division	RF Block	Length in meters	Area in Ha										
Venkatapura m	Cherla	4489.85	4.939Ha										
Area Proposed for Diversion:		:	4489.85 X11 mts width		4.939 Ha								

3	Details of displacement of people due to the Project, if any	:	No displacement of people due to this project
(i)	Number of families	:	None
(ii)	Number of scheduled casts/ Scheduled Tribe Families	:	
iii)	Rehabilitation Plan	:	Does not arise
4	Whether clearance under Environment (Protection) Act.1986 required (Yes/No)	:	Not required
5	Undertaking to bear the cost of raising and maintenance of compensatory afforestation and/or penal compensatory afforestation as well as cost for protection and regeneration of safety zone, etc., as per the scheme prepared by the State Government	:	Enclosed
6	Details of Certificates / Documents enclosed as required under the instructions	:	<ul style="list-style-type: none"> ❖ Justification for locating the Project inside the Forest Land ❖ Undertaking for depositing the funds towards raising and maintenance of Compensatory afforestation. ❖ Undertaking for depositing the funds towards payment of Net Present Value (NPV) and Additional NPV ❖ Undertaking for depositing the funds towards payment of extraction of tree growth ❖ Certificate of Area Minimum ❖ Detailed statement requirement of forest land ❖ Map in SI sheet showing the forest land ❖ ETS & DGPS/GNSS survey data for forest land proposed for diversion ❖ Certificate for non-violation of Forest (Conservation) Act, 1980 etc


Date:


Place: Mulugu


Asst. Executive Engineer
Sect: Venkatapuram


Dy. Executive Engineer, (R&B)
Sub Division: Mulugu


District (R&B) officer,
District: Mulugu


Regional (R&B) Officer,
Circle: Warangal
Superintending Engineer, (R & B)
Regional Office, Warangal Urban

Counter Signed By

Chief Engineer (R&B)
D&P, LWE, RSW, Hyderabad