


FORMAT OF JOINT INSPECTION REPORT FOR FOREST CONSERVATOR ACT, 1980 CLEARANCE

SL. NO.	PARTICULARS					
1	Name of the project	Construction of two lane road from Adampool to STP, Ranka Banjhakri Falls ^{Ranka Sichey road} in East District by Road & Bridges, PWD, Government of Sikkim. SL				
2	Brief project report	The proposed road will be 5.80 KM in length will serve as an alternate highway from decongestion of traffic in and around Gangtok.				
3	Date of Joint Inspection	15/05/2017, 16/05/2017, 17/05/2017, 18/05/2017, 19/05/2017, 23/06/2017 and 7/08/2017				
	Participants: Name	BL Panday	PK Chettri	Sherap Dorjee Bhutia	Tshering Uden Bhutia	Kennedy Bhutia
	Designation	HFG(T)	HFG(T)	Rev. Surveyor,	Rev. Surveyor,	Jr. Engineer
	Department	FEWMD	FEWMD	LR&DM Deptt.	LR&DM Deptt.	R&B, PWD
5	Details of Land (in Ha)	Luing Block	Ranka Block	Sichey Block	Tadong Block	Total
	Private Land	1.129	0.516	2.168	3.7242	7.5372
	Forest Land	0.308	0.082	0.158	0.4475	0.9955
	Total Land involved	1.437	0.598	2.326	4.1717	8.5327
6	Legal Status if Forest Land Gaucharan Khasmal Reserve Forest Any other	Khasmal (Plot No: 3, 44/P, 406, 427, 438, 468, 630, 640, 642, 650 & 672)				
7	Legal Status of Private land as per 1951-52 record. (Details of private land to be attested and attested copy of Cadastral Map.					
8	Item wise break up of Forest land required as per project.	Khasmal - Road Construction				
9	Whether any National Park, Wildlife Sanctuary involved or not.	Nil				


10	Type of Vegetation:	<p>Top Canopy <i>Chilauni, Uttis, Mahuwa</i></p> <p>Middle Canopy <i>Khanakpa, Bapari, Jamuna</i></p> <p>Ground flora. <i>Amlisho Grass</i></p>
11	Density of Crops (in%)	<i>15%</i>
12	No. of falling of trees/poles and Forest produce involved or not, if yes indicate details of plot etc.	<i>435 nos</i>
13	Topography of project area, soil type forest area	<i>Hilly Terrain with laterite soil</i>
14	Brief observation of inspection team	<i>The proposed area is the best selected out of all alternative explored on ecological and environment ground. The area is the barest minimum required for the project and involves lesser nos. of trees to be felled.</i>
15	Sketch map of proposed project area showing details alignments	<i>Enclosed</i>
16	Enumeration list of trees/poles/shrubs and medicinal herbs etc.	<i>Enclosed</i>
17	Any other aspects related to project in Forest area	

Representatives of:



 User Agency
Assistant Engineer (NH)
 Roads & Bridges Deptt
 Government of Sikkim


 Land Revenue Department
 District Collector's Office
 Gangtok


 Forest Department


 Head of the Project Authority
Divisional Engineer (East-I)
 Roads & Bridges Deptt
 Govt. of Sikkim
 Gangtok


J. S. LEPCHA
 Assistant Commissioner, Forest
 East (T) Division, Gangtok


N. JASWANT, IFS
 Divisional Forest Officer
 East Territorial Division