

23/07/2021

View Form A Part 1

## FORM - A

Form for seeking prior approval of Central Government under section 2 of the Forest(Conservation) Act, 1980 for  
Diversion of fresh forest area

### PART - I (To be filled up by User Agency)

#### A. General Details

##### A-1. Project Details

(i). Proposal No. : FP/PB/Approach/144785/2021

(ii). Name of Project for which Forest Land is required : Approach access road to Godown  
situated village Sukhiabad

(iii). Short narrative of the proposal and Project/scheme for which the forest land is required :  
Diversion area of 0.0143 ha of forest land approach access road to godown situated village  
sukhiabad, Near Dhobighat to Mandir Road, Tehsil & Distt Hoshiarpur Punjab

(iv). State : Punjab

(v). Category of the Proposal : Approach Access

(vi). Shape of forest land proposed to be diverted : Linear

(vii). Estimated cost of the Project(Rupees in lacs) : 50

(viii). Area of forest land proposed for diversion(In ha.): 0.0143

(ix). Non-forest land required for this project(In ha.): 0.147

(x). Total period for which the forest land is proposed to be diverted(In years): 99

##### A-2. Details of User Agency

(i). Name : APPROACH ACCESS ROAD TO GODOWN SITUATED AT VILLAGE SUKHIABAD

(ii). Address1 : Village Sukhiabad Near Dhobighat to Shani Mandir Road

(iii). Address2 : NIL

(iv). State : Punjab

(v). District : Hoshiarpur

(vi). Pin : 146001

(vii). Landmark : NIL

(viii). Email address : soodmedicine@gmail.com

(ix). Landline Telephone No. : 0-000000

*Vandana Sood*  
*[Signature]*  
Divisional Forest Officer  
Hoshiarpur Forest Division  
Hoshiarpur 29/07/2021

(xi). Mobile No. : 9417032788

(xii). Website (if any) : NO

(xiii). Legal status of User Agency : Private

**A-3. Details of Person Making Application**

(i). First Name: Vandana

(ii). Middle Name: NIL

(iii). Last Name: Sood

(iv). Gender: Female

(v). Designation: Owner

(vi). Address 1: Village Sukhiabad Near Dhobighat to Shani Mandir Road Tehsil and Distt Hoshiarpur Punjab

(vii). Address 2: NIL

(viii). State: Punjab

(ix). District: Hoshiarpur

(x). Tehsil: Hoshiarpur

(xi). Pin: 146001


(xii). Landmark: NIL

(xiii). Email Address: soodmedicine@gmail.com

(xiv). Landline Telephone No.: 0-000000

(xv). Fax No.: 0000000000

(xvi). Mobile No.: 9417032788

(xvii). Copy of documents in support of the competence/authority of the person making this application to make application on behalf of the User Agency: 

**B. Details of land required for the Project**

B-1. Details of proposal seeking prior approval of Central Government under the Act for diversion of forest land for the Project already submitted in the past

**Divisional Forest Officer**  
Hoshiarpur Forest Division  
Hoshiarpur 29/10/2021

List of proposal submitted in Past						
S.no	Proposal Status	Proposal No.	Moef File No.	Area Proposed for Diversion(Ha.)	Area Diverted(Ha.)	Date of In-Principle Approval Date of Final Approval

## B-2. Details of forest land proposed to be diverted

## B-2.1 Details of Divisions involved

Details of Divisions Involved			
S.no	Division Name	Forest Land(ha.)	Non-Forest Land(ha.)
1.	Hoshiarpur	0.0143	0.147
Total		0.0143	0.147

## B-2.2 Details of Districts involved

District wise breakup			
S.no	District Name	Forest Land(ha.)	Non-Forest Land(ha.)
1.	Hoshiarpur	0.0143	0.147
Total		0.0143	0.147




## B-2.3 Village wise breakup

Villages wise breakup			
S.no	Village	Forest Land(ha.)	Non-Forest Land(ha.)
1	Sukhlabad	0.0143	0.147
Total		0.0143	0.147

## B-2.4 Component wise breakup

Component wise breakup			
S.no	Component	Forest Land(ha.)	Non-Forest Land(ha.)
1	Forest Area in Godown	0.0143	0
2	Non Forest Area in Godown	0	0.147
Total		0.0143	0.147

## C. Maps of forest land proposed to be diverted

Division 1. : Hoshiarpur		
(i). Area of forest land proposed to be diverted(In ha.) : 0.0143		
(ii). Nature of the Project: Linear		
(b). No. of Segments : One		
Segment wise details		
Segments	Segment Area(In ha.)	Kml File of Segments (To view KML file on google the same may be downloaded and then open if in google earth install in your computer).
1.	0.0143	 <a href="#">View File</a>
(iii). Copy of Survey of India Toposheet indicating boundary of forest land proposed to be diverted: 		
(iv). Scanned copy of the Geo-referenced map of the forest land proposed to be diverted prepared by using GPS or Total Station: 		

*Vandana Singh*  
 Divisional Forest Officer  
 Hoshiarpur Forest Division  
 Hoshiarpur 512910/2021

**D. Justification for locating the Project in forest land and details of alternatives examined:**

- (i). Copy of note containing justification for locating the Project in forest land: ☒
- (ii). Whether a copy of map indicating location of alternative examine is required to be provided: No
- (a). Reason for not providing such map: NA

**E. Employment likely to be generated**

- (i). Whether the Project is likely to generate employment?: Yes
- (ii). Permanent/Regular Employment(Number of persons): 2
- (iii). Temporary Employment(Number of person-days): 2

**F. Displacement of People due to the Project, if any.**

- (i). Whether Project involves displacement?: No

**G. Details of Cost-Benefit analysis for the Project**

- (i). Whether the Project requires Cost-Benefit analysis?: No

**H. Status of Environmental Clearance**

- (i). Whether the Project requires Clearance under the Environment (Protection) Act 1986?: No

**I. Status of Wildlife Clearance**

- (i). Whether the Project or a part thereof is located in any Protected Area or their Eco sensitive zone?: No

**J. Applicability of special provisions governing Scheduled Areas**

- (i). Whether the Project or a part thereof is located in a Scheduled Area?: No

**K. Status of settlement of rights under the Forest Rights Act, 2006 on the forest land proposed to be diverted**

- (i). Whether the process for settlement of Rights under the Forest Rights Acts 2006 on the forest land proposed to be diverted has been completed?: Yes

- (a). Copy of documentary evidence in support of settlement of rights under the Forest Rights Act, 2006 on the forest land proposed to be diverted: ☒

**L. Details of land identified for Compensatory Afforestation**

- (i). Whether non-forest or Revenue forest land is required to be provided by User Agency?: Not Applicable

























- (iii). Whether the area of non-forest land or Revenue forest land required to be provided by

*Vandana*  
 Divisional Forest Officer  
 Hoshiarpur Forest Division  
 Hoshiarpur, 29/10/2021



(iii) . Reason for not providing Non-Forest Land: Not Applicable

Additional information Details

Documents		
S.No	Documents	Remarks
1		APPLICATION OF DFO
2		APPLICATION OF FRA
3		CERTIFICATE FOR MINIMUM USE OF FOREST LAND
4		CHECK LIST SERIAL NUMBER 10(iv)
5		DETAILED NOTE ON THE PROJECT
6		FARD PUNJABI
7		form A
8		ITEM WISE BREAK
9		JUSTIFICATION ENVIRONMENT CLEARANCE
10		LAYOUT PLAN
11		PWD NOC ENGLISH
12		SELF DECLARATION
13		STATEMENT SHOWING DETAILS OF NON FOREST AREA INVOLVED IN THE PROPOSAL
14		UN7A71
15		UNDERT
16		UNDERTAKING FOR PAYMENT OF COST OF COMPENSATORY AFFORESTATION
17		UNDERTAKING FOR PAYMENT OF NET PRESENT VALUE OF FOREST AREA
18		Undertaking for status Report For NOC Permission
19		UNDERTAKING OF TREE
20		UNDERTAKING
21		DETAILED NOTE ON THE PROJECT
22		englsdh fard
23		FARD PUNJABI (1)
24		layout plan approved

  
 Divisional Forest Officer  
 Hoshiarpur Forest Division  
 Hoshiarpur 29/10/2021

## FOR STAGE-I APPROVALS

## FORM-'A'


**Form for seeking prior approval under section 2 of the proposals by the State Government and other authorities**

(to be filled by user agency)

1. Project Details		
1	Short Narrative of the proposals and project/scheme for which the forest land is required	Diversion Area of 0.0143ha. of forest land for approach access road to Godown situated at Village Sukhiabad, Near Dhobighat to Shani Mandir Road, Tehsil & Distt. Hoshiarpur.(Punjab). Under Hoshiarpur Forest Division.
2	Map showing the required forest land, boundary of adjoining forest on a 1,50,000/- scale map	Attached
3	Cost of the Project	50 lac approximately
4	Justification for locating the project in forest area	Adjoining Protected Forest ( Road Strips)
5	Cost-Benefit analysis (to be enclosed)	Attached
6	Employment likely to be generated	Permanent Employees 2 and Temporary employees 2

2. Purposes wise breakup of the total land required			
Sr. No	Name of Purpose	Area in Ha	Present use of land
1	Godown	0.0143ha.	Godown

3. Details of displacement of the people due to the project If any		
i	Number of Families	Na
ii	Number of Scheduled cast/scheduled tribe families	Na
iii	Rehabilitation plan (To be enclosed If any)	Na

4. Others Details	
Whether clearance under environment (protection) Act, 1996? (YES/NO) If yes kindly sent environment clearance copy	Yes
Undertaking to bear the cost of raising and maintenance of compensatory afforestation and /	 Divisional Forest Officer Hoshiarpur Forest Division Hoshiarpur, 29/10/2021

or penal compensary afforestation as well as cast of protection and regeneration of safety zone, as per the schedule prepared by the State Govt.	Enclosed Attached		
Details of certificates/documents enclosed as required under the instructions	Sr. No	Name of Document	Page No. 1
	1	Site Map	
	2	Survey Map	
	3	1(ii),1(iii), 1(v), 1(vi), 10, 11, 10(i), 10(iii),10(iv), 10(v)	

*Vandana Singh*

Date.....

(Signature of User Agency)

Place- Hoshiarpur.

*10*  
Divisional Forest Officer  
Hoshiarpur Forest Division  
Hoshiarpur 29/10/2021

8

Full title of the project: diversion area of 0.0143ha. Of forest land for approach access road to godown situated at village sukhiabad, Near Dhobighat to Shani Mandir Road, tehsil & distt. Hoshiarpur(punjab). Under hoshiarpur forest division.

Date of Proposal -: FP/PB/Approach/144785/2021

**CHECK LIST SERIAL NUMBER-10**

**JUSTIFICATION FOR LOCATING THE PROJECT IN FOREST AREA**


WE WISH TO INFORM YOU THAT OUR GODOWN SITUATED AT SITUATED AT VILLAGE SUKHIABAD, NEAR DHOBIGHAT TO SHANI MANDIR ROAD, TEHSIL & DISTT. HOSHIARPUR (PUNJAB), RIGHT SIDE AND FOR THAT WE NEED SPACE FOR APPROACH ACCESS FOR VEHICLES EXIT/ ENTRY FOR GODOWN.

PLACE : DISTT. HOSHIARPUR.

DATE :

*Vandana*

SIGNATURE OF USER AGENCY  
OFFICE SEAL

  
Divisional Forest Officer  
Hoshiarpur Forest Division  
Hoshiarpur 29/10/2021