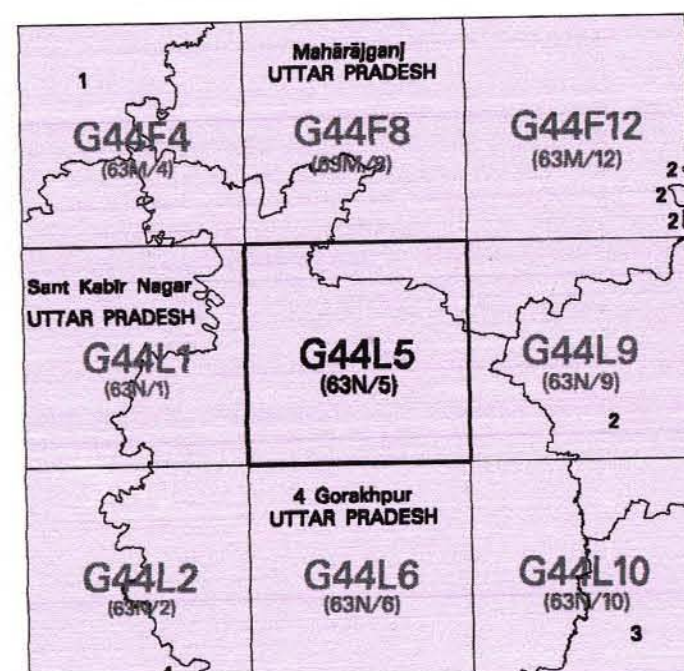


निर्यात के लिए नहीं NOT FOR EXPORT

No. G44L5

Scale 1:50,000



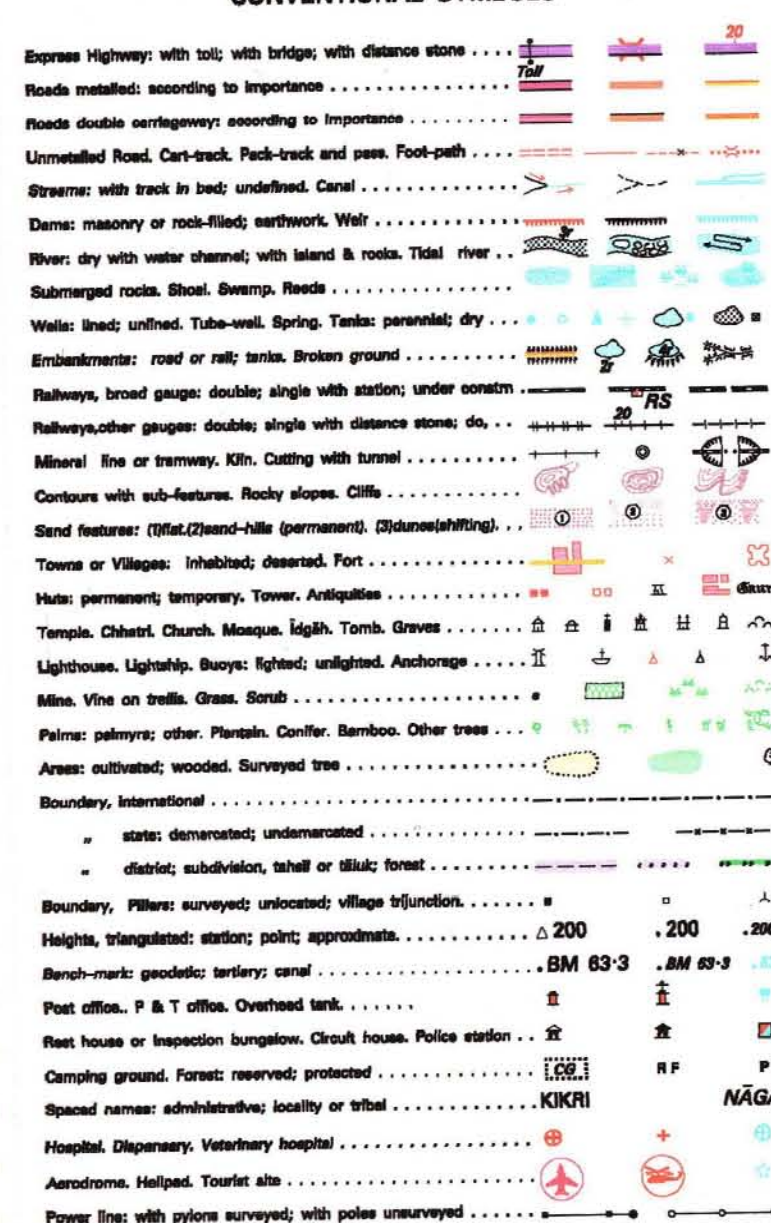
1 Siddhārth Nagar, UTTAR PRADESH
2 Kushinagar, UTTAR PRADESH.
3 Deoria, UTTAR PRADESH.

PLOTTER UNIT

1st Edition 2012.

Price : Rs. 70/-

CONVENTIONAL SYMBOLS



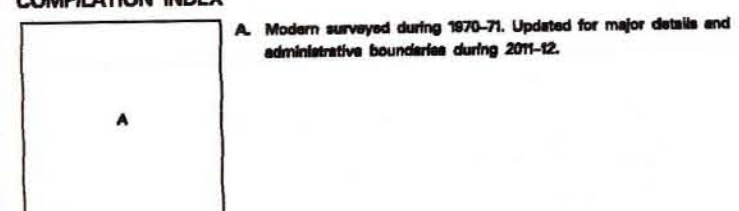
REFERENCES

NH-24 National Highway No. 24

NOTES :-

Heights are in metres and above Indian mean sea level.
 Contours are approximate.
 A relative height, *h*, represents height, in metres, between the top and bottom of a steep slope.
 Unmetalled roads and cart-tracks in this sheet are generally motorable in dry season. Permission to use
 those along canal and inside the Reserved Forest is required from Irrigation and Forest
 authorities respectively.
 Wells and tube-wells are numerous throughout the sheet; only the important ones have been shown.
 Tanks, shown dry in this area usually contain water from July to December.
 Owing to periodical floods the course of the Nāgri River is continually changing.

COMPILATION INDEX



Projection - UTM Datum - WGS 84

Magnetic Variation from True North about $\frac{1}{4}^{\circ}$ East in 2010.
(Increasing by about 1' annually).

1-50 000

3 Kilometer

For further details about this map, please contact

Director
Paul Henry Bondock, CEng Spatial Data Centre

Survey of India

2nd floor, PICUP Bhanu, Gurnutalga, Lucknow
Fax : 0532- 3730740

WEBSITE www.eurostatfindia.gov.in

in whole or part by any means

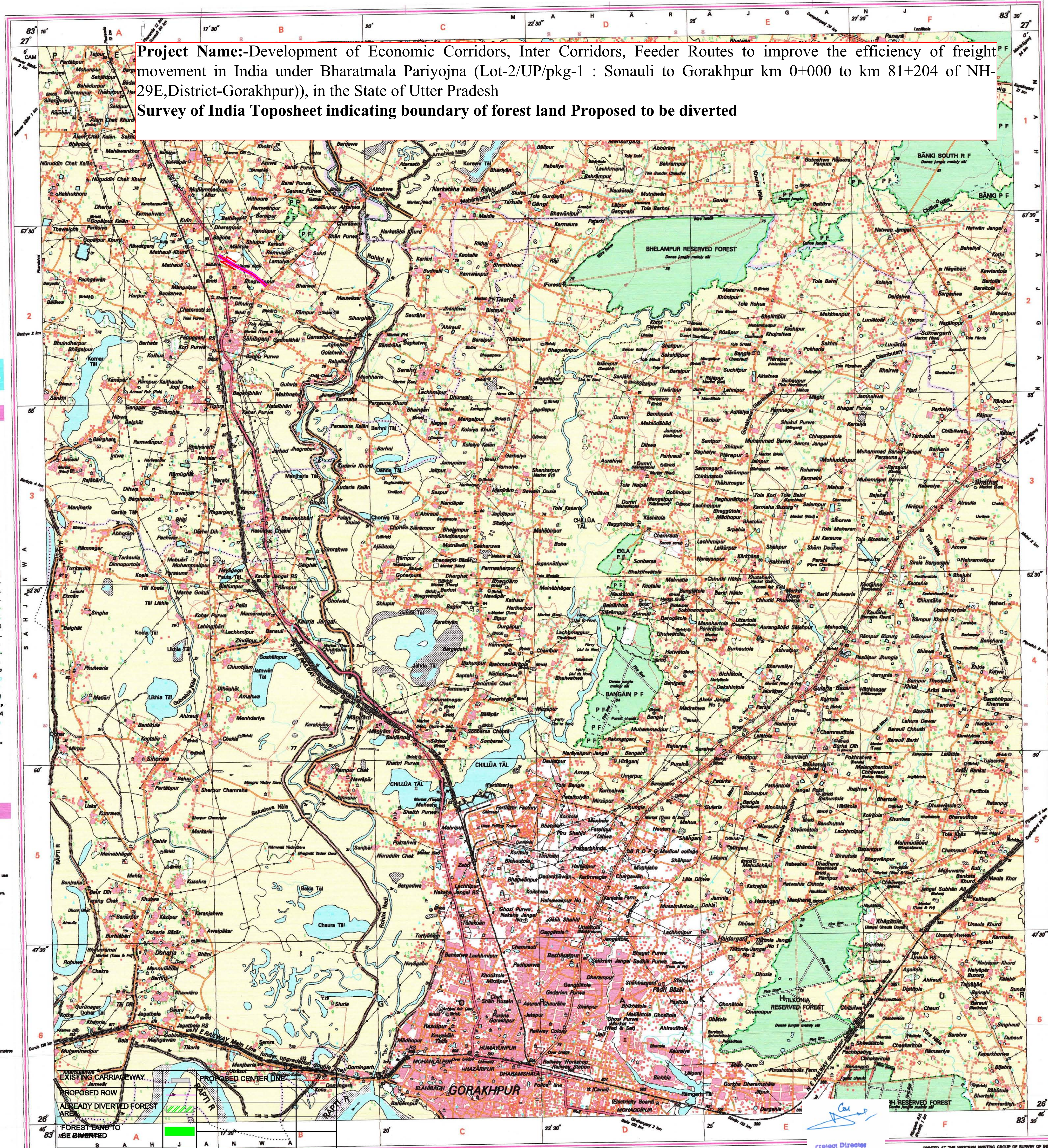
Written permission of Survey of I

ing Agency.

OF INDIA COPYRIGHT, 2012.

Project Name:-Development of Economic Corridors, Inter Corridors, Feeder Routes to improve the efficiency of freight movement in India under Bharatmala Pariyojna (Lot-2/UP/pkg-1 : Sonauli to Gorakhpur km 0+000 to km 81+204 of NH-29E,District-Gorakhpur)), in the State of Uttar Pradesh

Survey of India Toposheet indicating boundary of forest land Proposed to be diverted



REG. No. -WPG D/12 (East Uttar Pradesh GDC-1:50,000)

भारत के महासर्वेक्षक, डॉ. स्वर्ण सुब्बा राव, के निदेशन में प्रकाशित,
Published under the direction of Dr. Swarna Subba Rao, Surveyor General of India,
Survey of India, Hathi Barkala Estate, Post Box No. 37, Dehra Dun - 248001 (Uttarakhand).
Department of Science & Technology, Government of India.


Project Director
PIUNHA

PRINTED AT THE WESTERN PRINTING GROUP OF SURVEY OF INDIA



No. G44F8

Scale 1:50,000

G44F3 (63M/3)	G44F7 (63M/7)	G44F11 (63M/11)
G44F4 (63M/4)	 <p>Maharigani UTTAR PRADESH G44F8 (63M/8)</p>	G44F12 (63M/12)
G44L1 (63N/1)	G44L5 (63N/5)	G44L9 (63N/9)

1 Gorakhpur. UTTAR PRADESH.



PLOTTER UNIT


1st Edition 2011.


Price : Rs. 70/-


7 450


CONVENTIONAL SYMBOLS


Express Highway: with toll; with bridge, with distance stone  


Road metalled: according to importance 


Roads double metalled: according to importance 


Unmetalled Road, Cart-track, Push-track and Pass, Foot-path 


Revered: with tree in bed; underfoot, canal 


Dams: masonry or rock-filled; earthenwork. Weir 


River: dry with water channel, with Island, Ranks, Tidal river 


Submerged rocks. Shoal. Swamp, Lake 


Water: inlet; unlined. Tube-well. Spring. Tanks: perennial; dry 




























































Embankment: road or rail; trestle. Broken ground 

Railways, broad gauge; double; single with station; under canopy 

Railways, other gauges: double; single with distance stone; do. 

Mineral line or tramway, Kils. Cutting with tunnel 

Contours with sub-features. Rocky slopes. Cliffs 

Settlements: (Vill.)                                                           

NOTES :-

Heights and contours have not been shown.
A relative height, e.g., -8-, represents the approximate height, in metres, between the top and bottom of a steep slope.
Cart-tracks in this sheet are generally jeepable in dry season.
The kilometre stage numbers along railways and roads are shown in alert type, e.g., '5' whereas milestone numbers are shown in upright type, e.g., '5'.
Wells are numerous throughout the sheet; only the important ones have been shown.
Permission to use the unmetalled road along Mahirijiraj Distributary is required from the Irrigation authorities.

COMPILATION INDEX

COMPILATION INDEX

Projection - UTM Datum - WGS 84

Magnetic Variation from True North about $\frac{1}{4}^{\circ}$ East in 2005.
(Increasing by about 1' annually).

1:50,000 2 cm to 1 km

For further details about this map, please contact

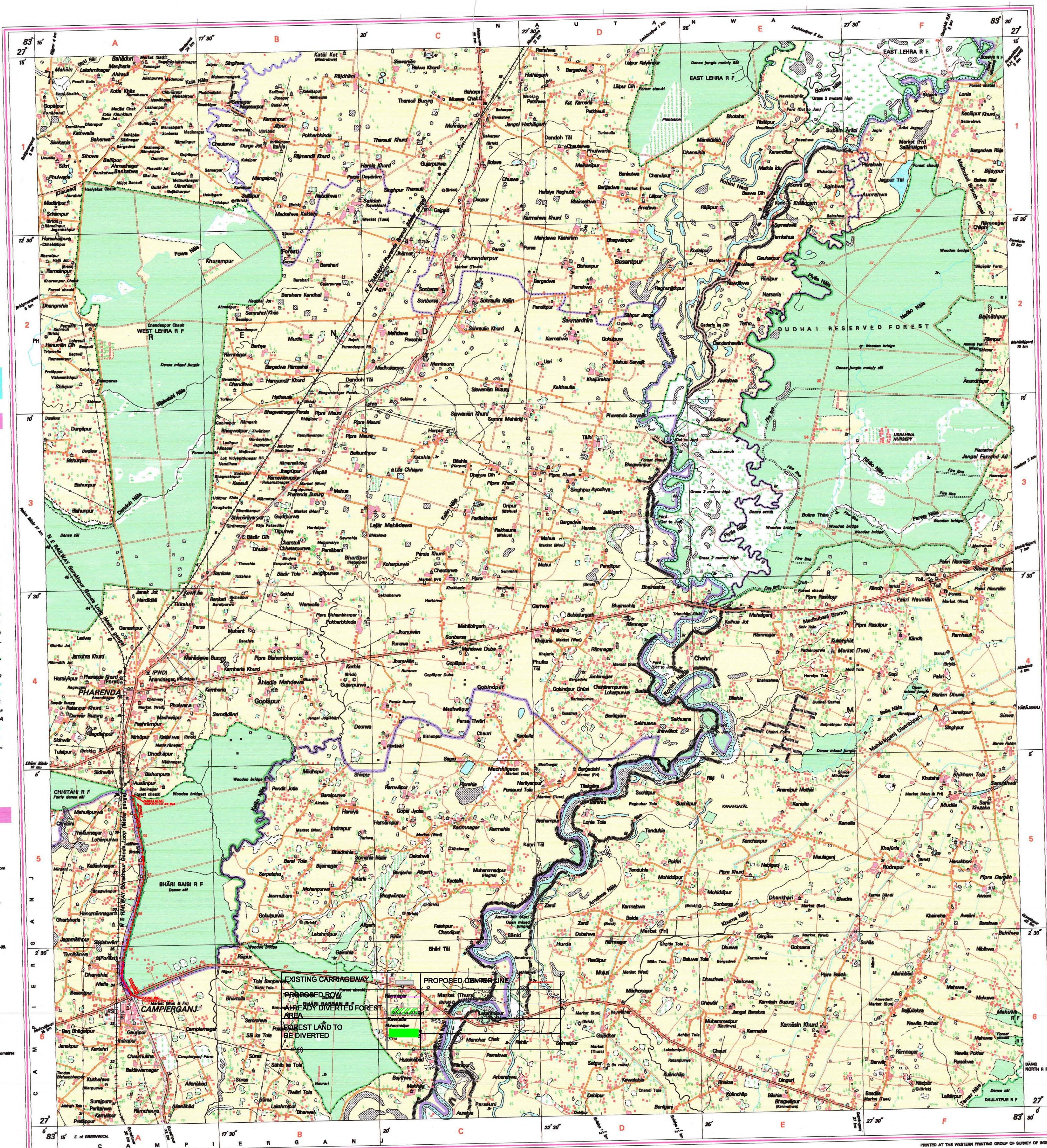
Director
East Ulster Research and Spatial Data Centre

East Uttar Pradesh Geo-Spatial Data Centre
Survey of India
B-2 Block, 2nd Floor, PICUP Bhawan, Gomti Nagar, Lucknow.

WEBSITE – www.surveyofindia.gov.in

Reproduction in whole or part by any means is prohibited without the written permission of Survey of India, the National Mapping Agency.

GOVERNMENT OF INDIA COPYRIGHT, 2011.



REG. No. -WPG D/H (East Uttar Pradesh GDC-1:50,000)

भारत के नवतन्त्रिक, स्वर्ण सुब्बा राव, बी० ई०, के निदेशन में प्रकाशित,
Published under the direction of Swarna Subba Rao, B.E., Surveyor General of India,
Survey of India, Hāthibarkala Estate, Post Box No. 37, Dehra Dūn - 248001 (Uttarākhānd),
Department of Science & Technology, Government of India.

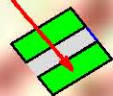
PRINTED AT THE WESTERN PRINTING GROUP OF SURVEY OF INDIA

Cent

Project Director
PUNHA

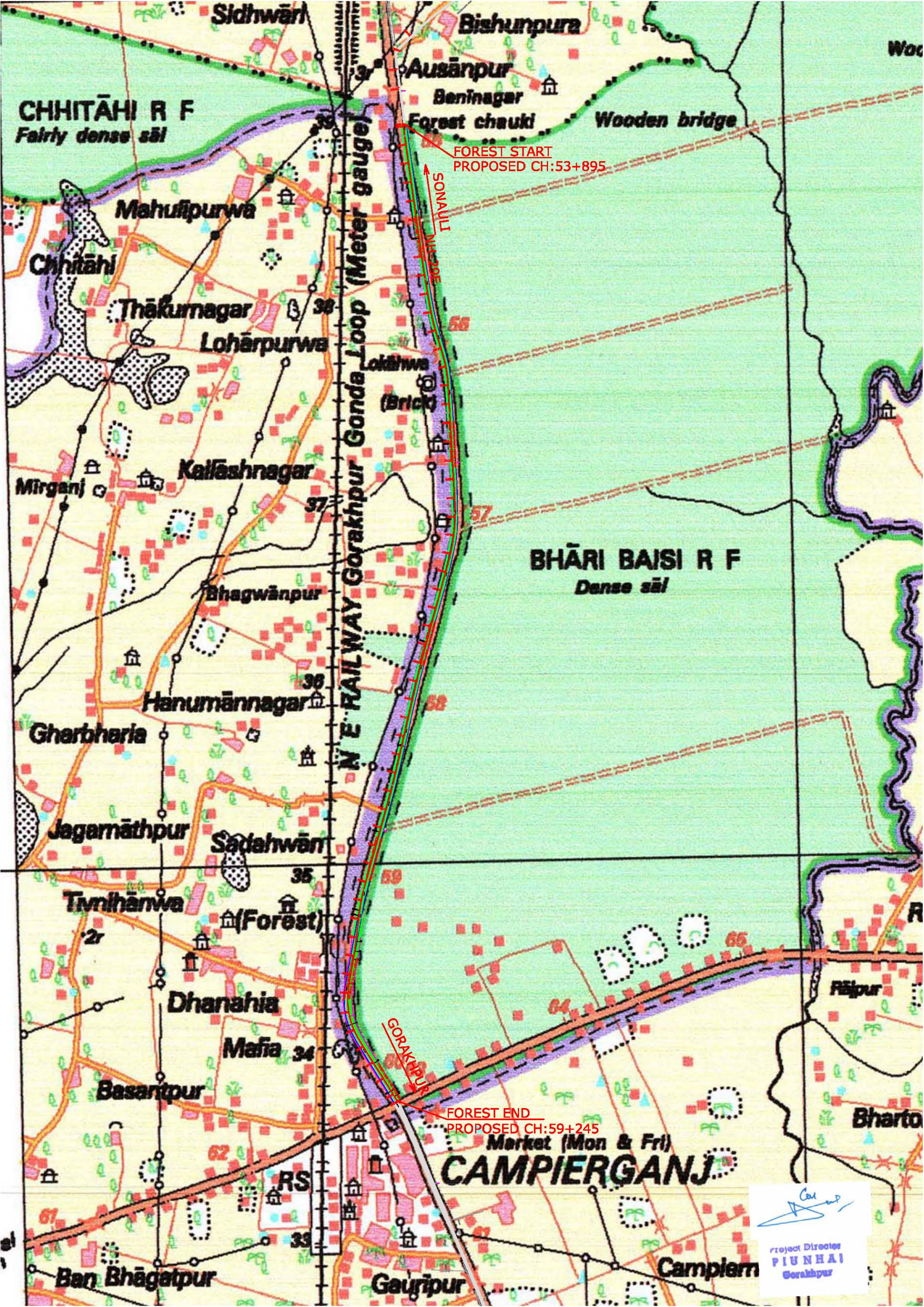
Mohināpur

FOREST LAND TO BE DIVERTED



Car

Project Director
PIUNHA
Gorakhpur



FOREST START
PROPOSED CH:53+895

FOREST END
PROPOSED CH:59+245

Project Director
PUNHAI
Gorakhpur

VILLAGE: JUNGLE JHAJHEWA

FOREST LAND TO BE DIVERTED


PROPOSED BYPASS

69100

69100

69200

69300


Project Director
PIUNHAI
Gorakhpur