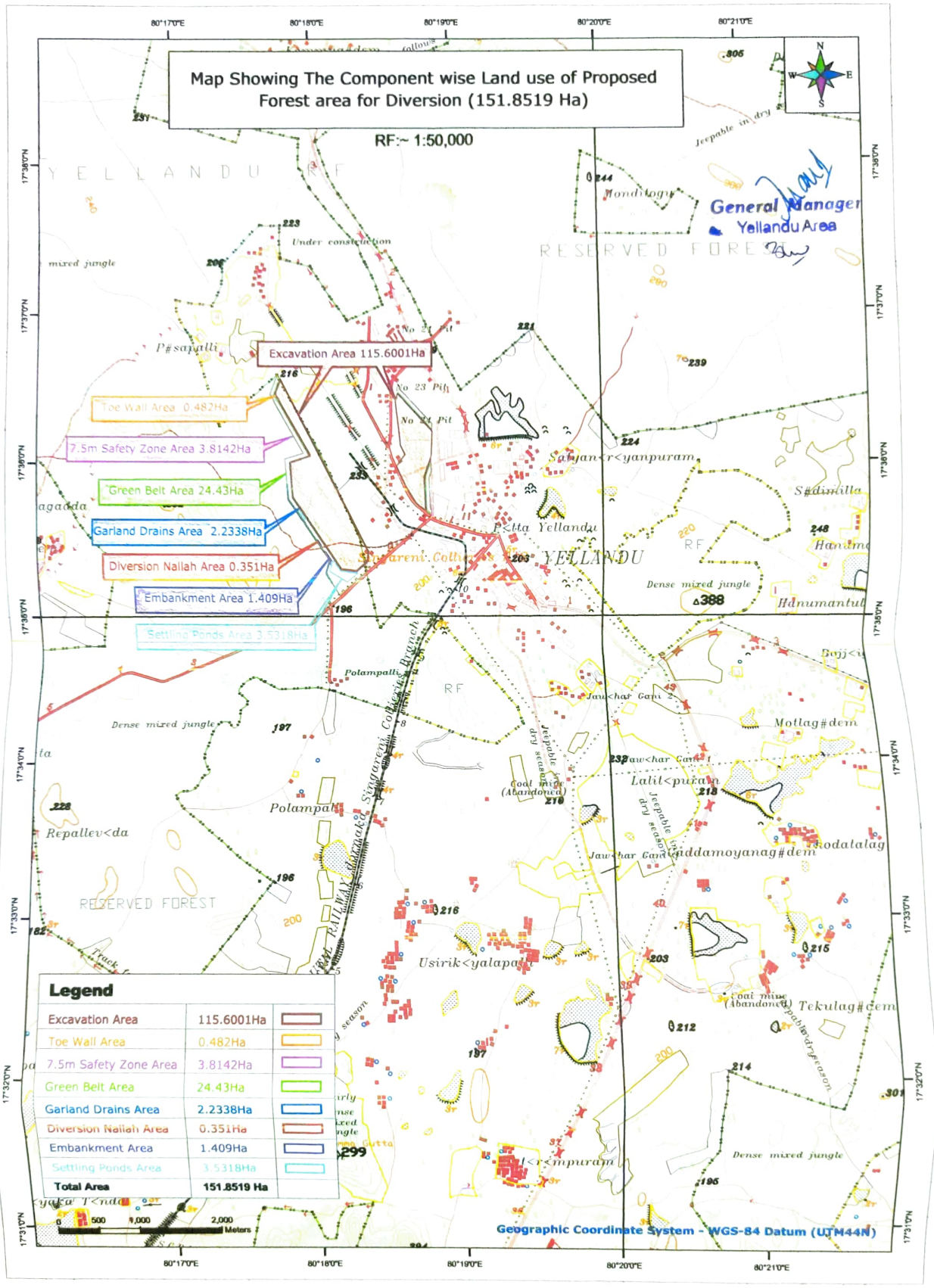


DISTRICT FOREST OFFICER
Bhadradri Kothagudem Dist.
Kothagudem.

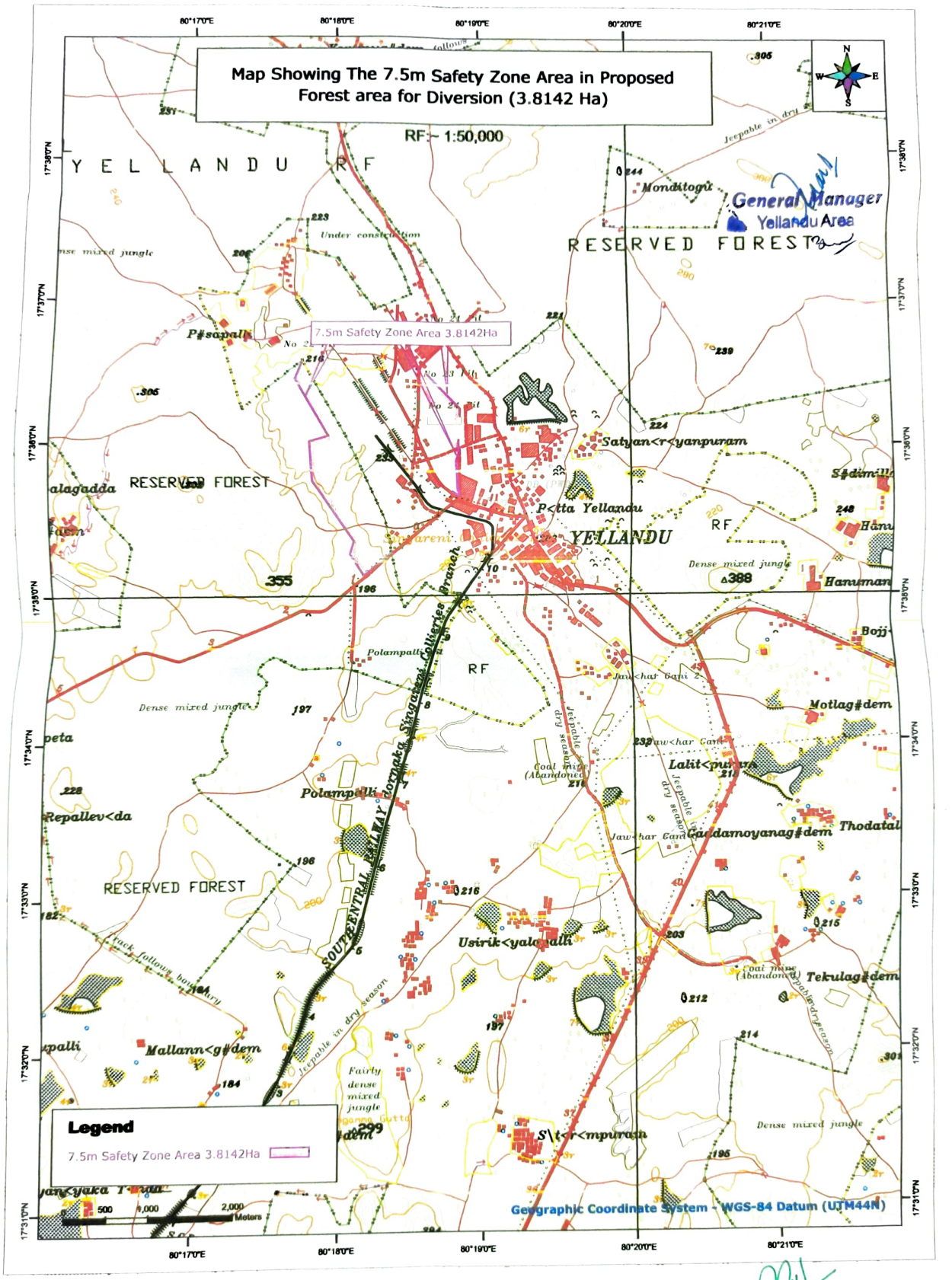


General Manager
Yellandu Area

DISTRICT FOREST OFFICER
Bhadradri Kothagudem Dist.
Kothagudem.

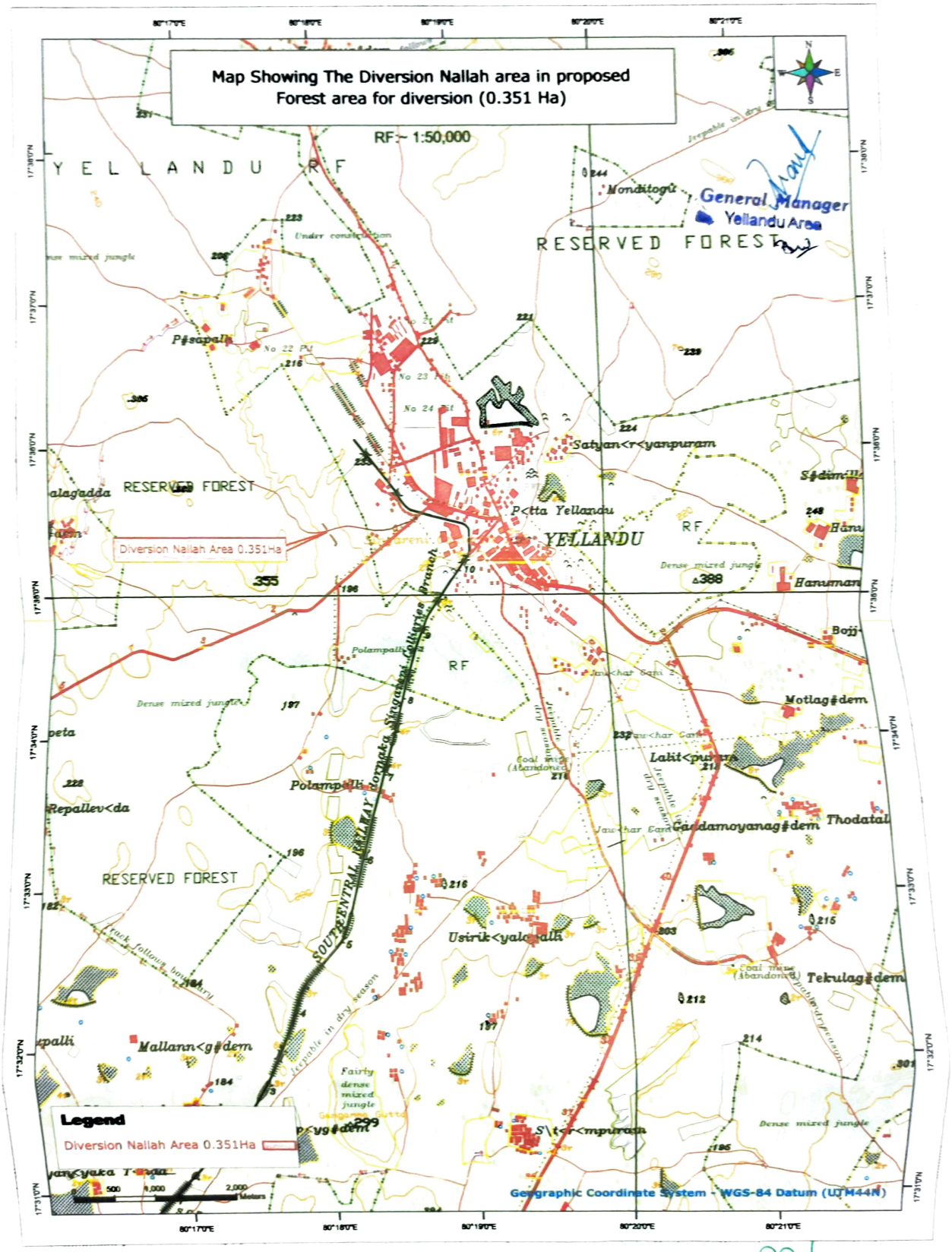


DISTRICT FOREST OFFICER
Bhadradri Kothagudem Dist.
Kothagudem.

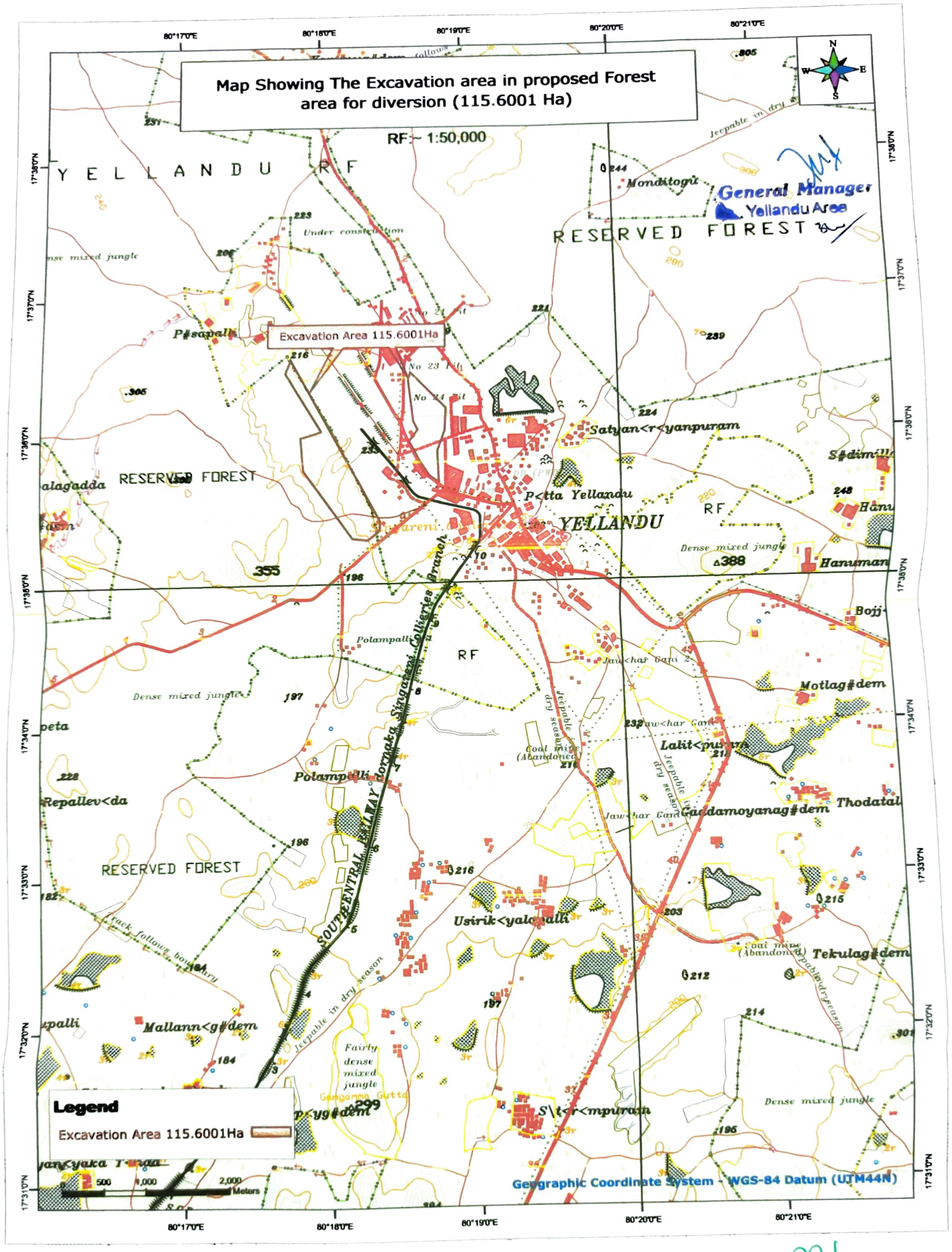


DISTRICT FOREST OFFICER
Bhadradri Kothagudem Dist.
Kothagudem.

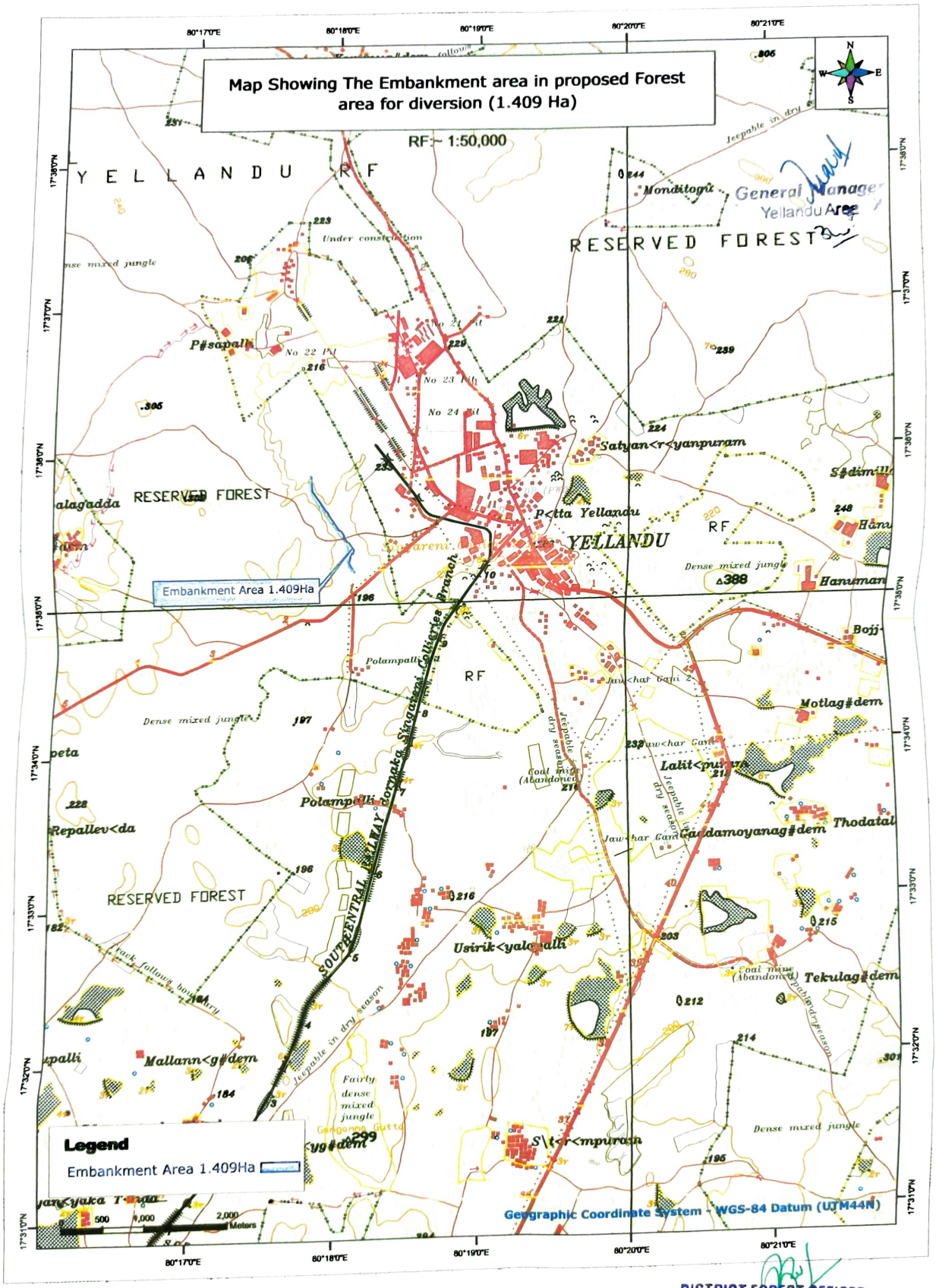
Map Showing The Embankment area in proposed Forest area for diversion (1.409 Ha)
RF:- 1:50,000
YELLANDU RF
RESERVED FOREST
RESERVED FOREST
RESERVED FOREST
YELLANDU
RF
RF
Embankment Area 1.409Ha
Legend
Embankment Area 1.409Ha
Geographic Coordinate System - WGS-84 Datum (UTM44N)
SOUTH CENTRAL RAILWAY
Sirsaatani Colliries Branch
Mondithogu
Satyan<r<yanpuram
P<tta Yellandu
Polampalli
Usirik<yalapalli
Mallann<g#dem
Lalit<pur
Gaddamoyanag#dem
Thodatal
Tekulag#dem
Motlag#dem
Hanuman
Bojj
Repallev<da
Dense mixed jungle
Fairly dense mixed jungle
Jeepable in dry season
Under construction
Coal mine (Abandoned)
Jaw<har Gani
Gangaram Gutta
Meters
General Manager
Yellandu Area
DISTRICT FOREST OFFICER
Bhadradri Kothagudem Dist.
Kothagudem.

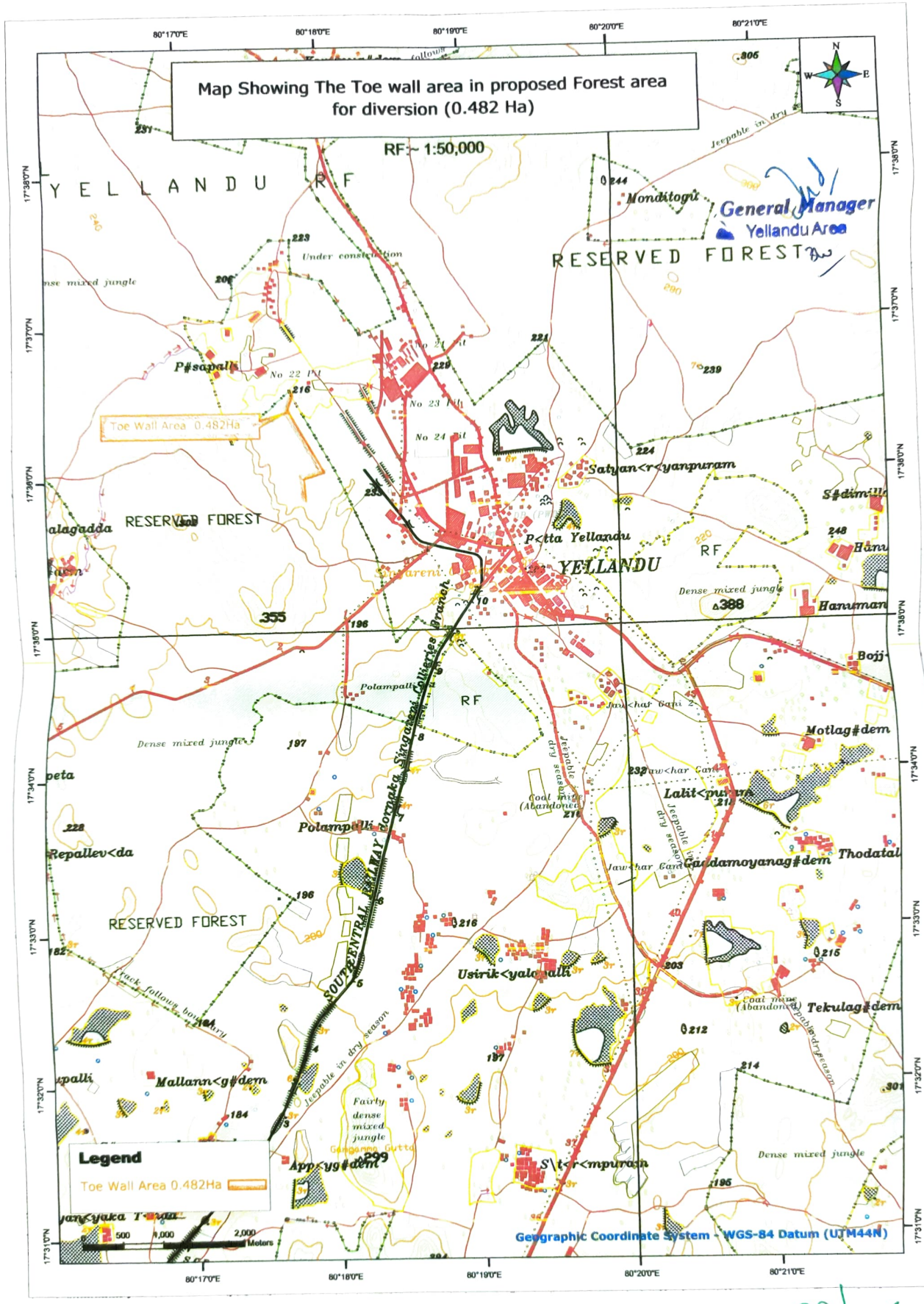
Map Showing The Toe wall area in proposed Forest area for diversion (0.482 Ha)
RF:- 1:50,000
YELLANDU RF
RESERVED FOREST
Toe Wall Area 0.482Ha
Legend
Toe Wall Area 0.482Ha
Geographic Coordinate System - WGS-84 Datum (UTM44N)
General Manager
Yellandu Area
DISTRICT FOREST OFFICER
Bhadradri Kothagudem Dist.
Kothagudem.

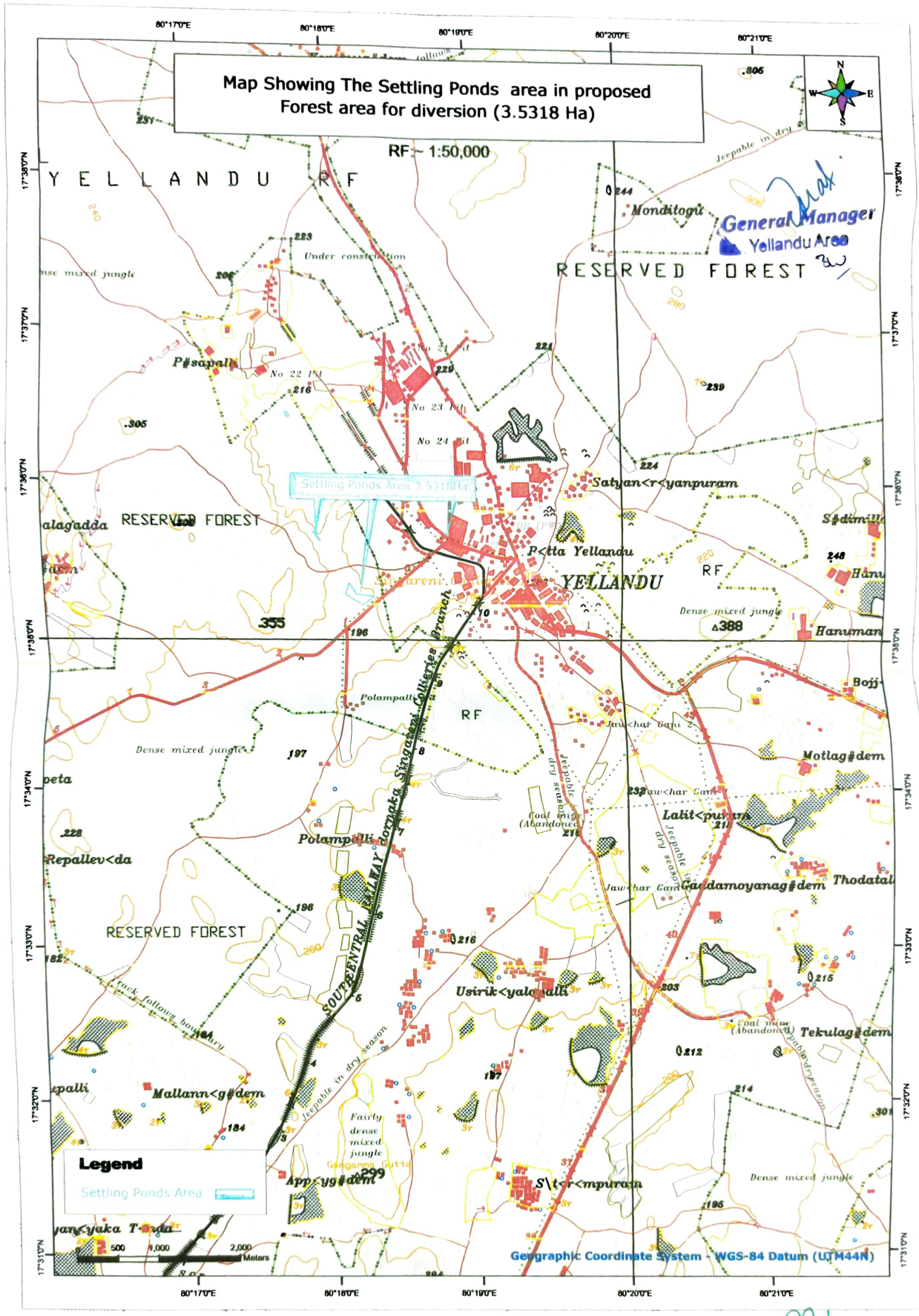


General Manager
Yellandu Area

DISTRICT FOREST OFFICER
Bhadradri Kothagudem Dist.
Kothagudem.

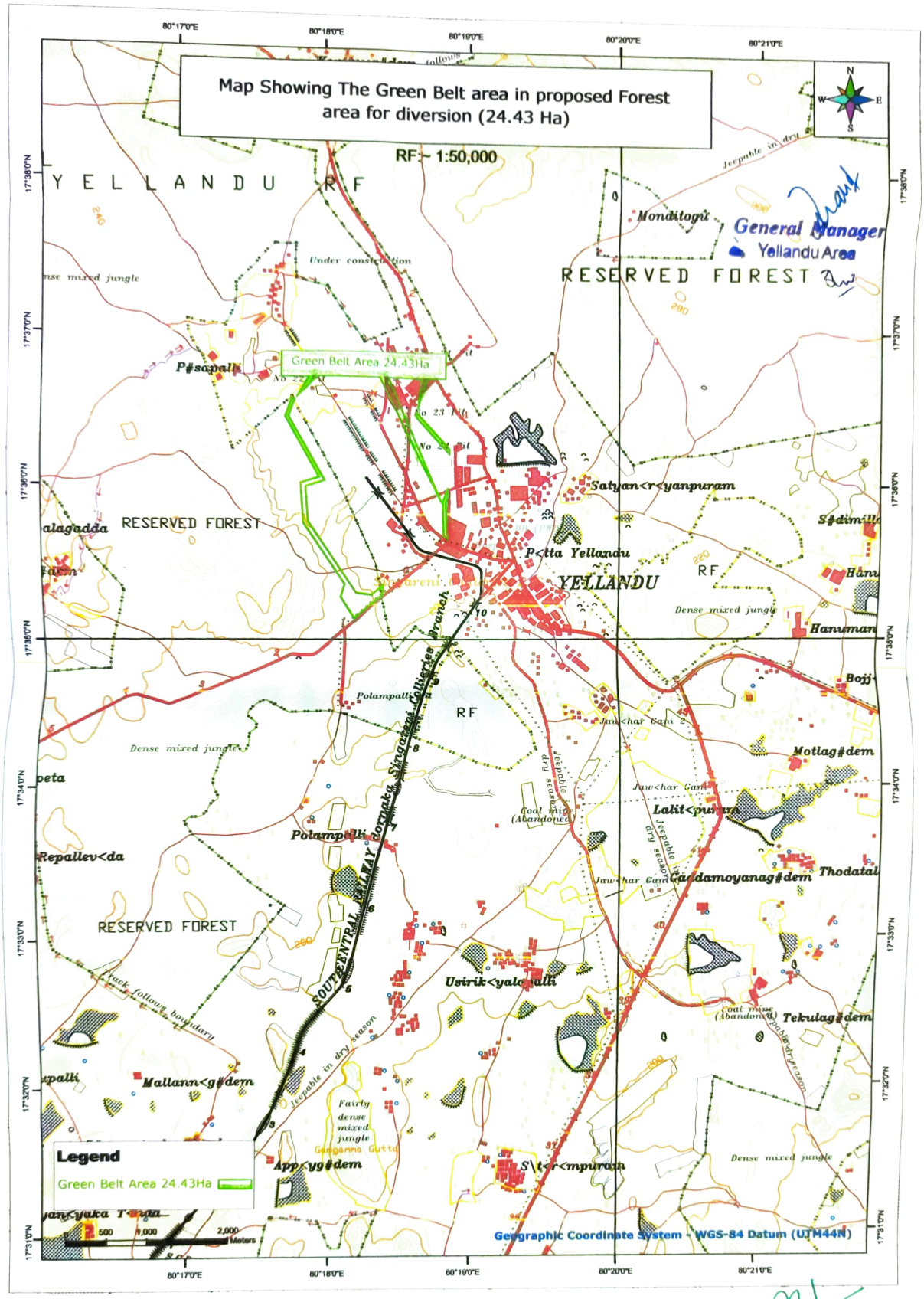


General Manager
Yellandu Area

DISTRICT FOREST OFFICER
Bhadradri Kothagudem Dist.
Kothagudem.

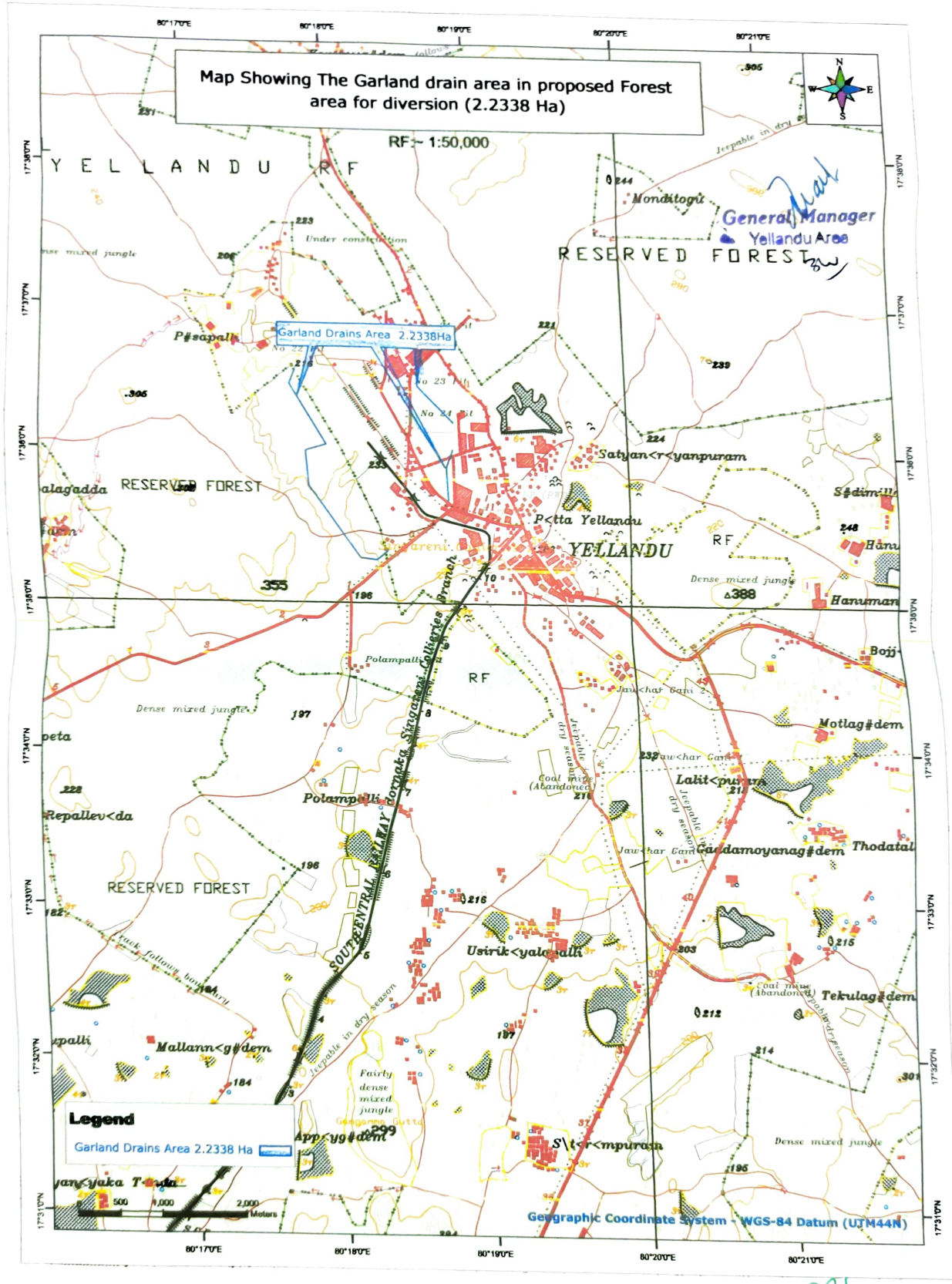


General Manager
Yellandu Area

DISTRICT FOREST OFFICER
Bhadradri Kothagudem Dist.
Kothagudem.