

From for seeking prior approval under section 2 of the proposals by the State Governments and other authorities.

PART-I
(To be filled up by user agency)

Project details:-		
(i)	Short narrative of the proposal and project / scheme for which the forestland is required.	Diversion of 0.456 HA of Forest Land {(0.2250 Ha. at Narwana Branch Canal RD 78 - 81 RHS WTP Site Pabra), (0.0945 HA at Bahadurghar to Ghanaur Road from Shekhu pura to Siyalu RHS, Mandauli Cluster), (0.1365 HA at Banur Canal RD Nanhera to Bhuri Majra (RHS))} for the laying of drinking water Pipe line (Design and Build Drinking Water Supply system Based on surface water to supply treated water) to various villages in Tehsil Rajpura, Distt. Patiala(PB). Under Forest Division Patiala.
(ii)	Map showing the required forest land, boundary of Adjoining forest on a 1:50,000 scale map	NA
(iii)	Cost of the project.	Approx Rs. 384,03,55,000
(v)	Justification for locating the project in the forest are	There is no other alternative but to use of 0.456 HA of Forest Land for laying of drinking water Pipe Line.
(v)	Cost-benefit analysis (to be enclosed)	NA
(vi)	Employment likely to be generated	Approx 300 Persons
2	Purpose-wise break-up of the total land required:	<p style="text-align: center;">Forest Land Included in the Project:</p> <p>1. Narwana Branch Canal (RD 78 - 81 RHS) (WTP Site Pabra) A X B = 600 M X 3.75 M = 2250.00 SQM</p> <p>2. Bahadurghar to Ghanaur Road (From Shekhu pura to Siyalu RHS) (Mandauli Cluster) A X B = 1350 M X 0.70 M = 945.00 SQM</p> <p>3. Banur Canal RD Nanhera to Bhuri Majra (RHS) A X B = 2100 M X 0.65 M = 1365.00 SQM</p> <p>Total Area Required = 4560.00 SQM AREA IN HECTARE = 0.456 HA.</p>
3	Details of displacement of people due to the project, if any	NA
(i)	Number of families.	NA
(ii)	Number of Scheduled Castes / Scheduled tribe families	NA
(iii)	Rehabilitation plan (to be enclosed)	NA
4	Whether clearance under Environment (Protection) Act, 1986 required? (Yes/No).	NA
5	Undertaking of bear the cost of raising and maintenance of compensatory afforestation and/or penal compensatory afforestation as well as cost for protection and regeneration of Safety Zone, etc. as per the scheme prepared by the State Government (undertaking to be enclosed)	Attached
6	Details of Certificate/ documents enclosed as required under the instructions	1.Check Lists 2.Layout Plan 3. Geo Reference Map


Place: _____

Date: _____

COUNTERSIGNED

D.F.O., PATIALA

Serial no of proposal _____


 Ramanpreet Singh,
 Executive Engineer,
 Water Supply and Sanitation Division,
 Rajpura, Distt. Patiala (PB).

Executive Engineer
 Water Supply & Sanitation
 Division, Rajpura

FORM - A

Form for seeking prior approval of Central Government under section 2 of the Forest(Conservation) Act,1980 for
Diversion of fresh forest area

PART - I

(To be filled up by User Agency)

A. General Details

A- 1. Project Details

(i). Proposal No. : FP/PB/Pipeline/146466/2021

(ii). Name of Project for which Forest Land is required : Laying of Drinking water pipeline to various villages in Distt. Patiala

(iii). Short narrative of the proposal and Project/scheme for which the forest land is required :
Diversion of 0.456 HA of Forest Land {(0.2250 Ha. at Narwana Branch Canal RD 78 - 81 RHS WTP Site Pabra), (0.0945 HA at Bahadurghar to Ghanaur Road from Shekhu pura to Siyalu RHS, Mandauli Cluster), (0.1365 HA at Banur Canal RD Nanhera to Bhuri Majra (RHS)) for the laying of drinking water Pipe line

(iv). State : Punjab

(v). Category of the Proposal : Pipeline

(vi). Shape of forest land proposed to be diverted : Linear

(vii). Estimated cost of the Project(Rupees in lacs) : 38403.55

(viii). Area of forest land proposed for diversion(in ha.): 0.456

(ix). Non-forest land required for this project(in ha.): 0

(x). Total period for which the forest land is proposed to be diverted(in years): 99

A- 2. Details of User Agency

(i). Name : WATER SUPPLY & SANITATION DIV. RAJPURA

(ii). Address1 : Water Supply & Sanitation Division. Rajpura Distt Patiala

(iii). Address2 : NIL

(iv). State : Punjab

(v). District : Patiala

(vi). Pin : 140401

COUNTERSIGNED

D.F.O., PATIALA

**Executive Engineer
Water Supply & Sanitation
Division, Rajpura**

26 OCT 2021

(vii). Landmark : NIL

(viii). Email address : pbwssdrajpura@gmail.com

(ix). Landline Telephone No. : 842-7754491

(x). Fax No. : 842-

(xi). Mobile No. : 8427754491

(xii). Website (if any) : NIL

(xiii). Legal status of User Agency : State Government

A-
3. Details of Person Making Application

(i). First Name: Ramanpreet

(ii). Middle Name: NIL

(iii). Last Name: Singh

(iv). Gender: Male

(v). Designation: Executive Engineer

(vi). Address 1: Ramanpreet Singh, Executive Engineer, Water Supply and Sanitation Division, Rajpura,
Distt. Patiala

(vii). Address 2: NIL

(viii). State: Punjab

(ix). District: Patiala

(x). Tehsil: Rajpura

(xi). Pin: 140401


(xii). Landmark: NIL

(xiii). Email Address: pbwssdrajpura@gmail.com

(xiv). Landline Telephone No.: 842-7754491


(xv). Fax No.: NIL

(xvi). Mobile No.: 8427754491


Executive Engineer
Water Supply & Sanitation
Division, Rajpura

COUNTERSIGNED

D.F.O. PATIALA
12.6.2021

(xvii). Copy of documents in support of the competence/authority of the person making this application to make application on behalf of the User Agency: 

B. Details of land required for the Project

B- Details of proposal seeking prior approval of Central Government under the Act for
1. diversion of forest land for the Project already submitted in the past

List of proposal submitted in Past							
S.no	Proposal Status.	Proposal No.	Moef File No.	Area Proposed for Diversion(Ha.)	Area Diverted(Ha.)	Date of In-Principle Approval	Date of Final Approval
NIL							

B- Details of forest land proposed to be diverted
2.

B-2.1 Details of Divisions involved

Details of Divisions involved			
S.no	Division Name	Forest Land(ha.)	Non-Forest Land(ha.)
1.	Patiala	0.456	0
Total		0.456	0

B-2.2 Details of Districts involved

District wise breakup			
S.no	District Name	Forest Land(ha.)	Non-Forest Land(ha.)
1.	Patiala	0.456	0
Total		0.456	0

B-2.3 Village wise breakup

Villages wise breakup			
S.no	Village	Forest Land(ha.)	Non-Forest Land(ha.)
1	Various Villages	0.456	0
Total		0.456	0

B-2.4 Component wise breakup

Component wise breakup			
S.no	Component	Forest Land(ha.)	Non-Forest Land(ha.)
1	Narwana Branch Canal RD 78 – 81 RHS WTP Site Pabra	0.225	0
2	Bahadurghar to Ghanaur Road from Shekhu pura to SI	0.0945	0
3	Banur Canal RD Nanhera to Bhuri Majra RHS	0.1365	0




Executive Engineer
Water Supply & Sanitation
Division, Rajpura

COUNTERSIGNED



26 OCT 2024 D.F.O., PATIALA

Total	0.456	0
--------------	--------------	----------

C. Maps of forest land proposed to be diverted

Division 1. : Patiala		
<p>(i). Area of forest land proposed to be diverted(in ha.) : 0.456</p> <p>(ii). Nature of the Project: Linear</p> <p>(b). No. of Segments : One</p>		
Segment wise details		
Segments	Segment Area(in ha.)	Kml File of Segments (To view KML file on google the same may be downloaded and then open if in google earth install in your computer).
1.	0.456	 View File
<p>(iii). Copy of Survey of India Toposheet indicating boundary of forest land proposed to be diverted: </p> <p>(iv). Scanned copy of the Geo-referenced map of the forest land proposed to be diverted prepared by using GPS or Total Station: </p>		

D. Justification for locating the Project in forest land and details of alternatives examined:

- (i). Copy of note containing justification for locating the Project in forest land: 
- (ii). Whether a copy of map indicating location of alternative examine is required to be provided:
Yes
- (a). Copy of map indicating location of alternative examined: 


E. Employment likely to be generated

- (i). Whether the Project is likely to generate employment?: Yes
- (ii). Permanent/Regular Employment(Number of persons): 150
- (iii). Temporary Employment(Number of person-days): 150

F. Displacement of People due to the Project, if any.

- (i). Whether Project involves displacement?: No

G. Details of Cost-Benefit analysis for the Project


 Executive Engineer
 Water Supply & Sanitation
 Division, Rajpura

COUNTERSIGNED

D.F.O. PATIALA

OCT 2021

(i). Whether the Project requires Cost-Benefit analysis?: No

H. Status of Environmental Clearance

(i). Whether the Project requires Clearance under the Environment (Protection) Act 1986 ? : No

I. Status of Wildlife Clearance

(i). Whether the Project or a part thereof is located in any Protected Area or their Eco sensitive zone? : No

J. Applicability of special provisions governing Scheduled Areas

(i). Whether the Project or a part thereof is located in a Scheduled Area? : No

K. Status of settlement of rights under the Forest Rights Act, 2006 on the forest land proposed to be diverted

(i). Whether the process for settlement of Rights under the Forest Rights Acts 2006 on the forest land proposed to be diverted has been completed? : No










L. Details of land identified for Compensatory Afforestation

(i). Whether non-forest or Revenue forest land is required to be provided by User Agency?: Not Applicable

(ii). Whether the area of non-forest land or Revenue forest land required to be provided by User Agency for raising Compensatory Afforestation is less than area of forest land proposed to be diverted ? : Not Applicable

(iii) . Reason for not providing Non-Forest Land: Not Applicable

Additional information Details



















Documents		
S.No	Documents	Remarks
1		Authority Letter
2		Annexure A
3		Application
4		Affadavit
5		Approved lay out plans
6		Certificate
7		Detail Note of the Project
8		Detail of Non Forest Land
9		Form A

Executive Engineer
Water Supply & Sanitation
Division, Rajpura

COUNTERSIGNED

D.F.O., PATIALA

26 OCT 2021

10		GEO REFERENCE Map
11		Justification
12		Minimum Use of Forest Land
13		PWD NOC in English
14		PWD NOC in Punjabi
15		NOC from Drainage Department in English
16		NOC from Drainage Department in Punjabi
17		Project Approval
18		Undertaking for FCA 1980
19		Undertaking for FRA 2006
20		Undertaking for Payment of Additional Compensatory Afforestation
21		Undertaking for Payment of Additional Net Present Value
22		Undertaking for Payment of Compensatory Afforestation
23		Undertaking for Payment of Cost of Trees
24		Undertaking for Payment of Net Present Value
25		Undertaking for Payment of Penal Compensatory Afforestation
26		Undertaking for Payment of Penal Net Present Value
27		Undertaking for the Project is Govt

Print page

COUNTERSIGNED

D.F.O., PATIALA

2021

Executive Engineer
Water Supply & Sanitation
Division, Rajpura