

PROPOSAL FOR OBTAINING PERMISSION FOR THE LAYNG OF ~~THE~~ 300 DI PIPES IN THOTTAPPANAICKANUR NORTH RF IN MADURAI DISTRICT AND THIMMARASANAICKANUR IN THENI DISTRICT , FOR THE PROPOSED WATER SUPPLY IMPROVEMENT SCHEME TO USILAMPATTI MUNICIPALITY.

BRIFF NOTE ON THE PROJECT

NAME OF WORK : LAYNG OF 300 DI PIPES FOR WATER SUPPLY TO THE USILAMPATTI MUNICIPALITY IN MADURAI DISTRICT

LOCATION AND CLASSIFICATIONS:

Madurai and Theni District, Usilampatti and Theni Municipality Thoottappanaickanur and Thimmarasanaickanu North RF.

Necessity:-

Dedicated water supply improvement scheme with Vaigai Dam as source to meet the daily water requirement of the Usilampatti Municipality.

Proposal


A WSIS to Usilampatty Municipality in Madurai District with River Vaigai as source is proposed by TWAD to improve the per capita water supply level to 135 lpcd . The water supply improvement scheme is proposed for ultimate stage year 2050 . This WSIS necessitates layng of 300 DI pipes along the berm of NH 85 which falls in Thottappanaickanur and Thimmarasanaickanur North RF of the forest department.

Administrative approval

The Detailed Project Report is under the verge of administrative sanction by the Government after fixing fnnd tie up.

Technical Sanction

The technical Sanction has to be accorded by component authority duly after getting administrative sanction..


EXECUTIVE ENGINEER/TWAD Bd
PF DIVISION/ MADURAI


30/8/17

PROPOSAL FOR OBTAINING PERMISSION FOR THE LAYING OF THE 300 DI PIPES IN THOTTAPPANAICKANUR NORTH RF IN MADURAI DISTRICT AND THIMMARASANAICKANUR IN THENI DISTRICT , FOR THE PROPOSED WATER SUPPLY IMPROVEMENT SCHEME TO USILAMPATTI MUNICIPALITY.

Form for seeking prior approval under section -2 of the proposals by the State

Government and other Authorities

PART – I

(To be filled up by the user agency)

Sl.No.	Project Details	
i)	Short narrative of the proposal and project/ Scheme for which the forest land is required:	The Laying Of 300 DI Pipes for Water Supply scheme to the Usilampatti Municipality, from Vaigai Dam to Usilampatti along NH 85 part of the pipe line alignment falls in Thottappanaickanur and Thimmarasanaickanur North RF.
ii)	Map showing the required forest land, boundary of the adjoining forest	Survey of India map enclosed
iii)	Total cost of the project	Rs.47.00 CRORE
iv)	Justification for location the project in forest area	There is no other alternative alignment available to lay the above pipeline
v)	Cost Benefit Analysis	--
vi)	Employment likely to generated	yes
2	Purpose wise breakup of the total land required	For laying 300mm DI pipes for water supply to the Usilapatti Municipality. Madurai district 200m length and 1.0 m width, Theni district 1300m length and 1.0 m width.
3	Details of displacement of people due to the project, if any	Nil
i)	Number of families	Nil
ii)	Number of schedule caste/scheduled tribe families	Nil
iii)	Rehabilitation Plan (to be enclosed)	Nil
4	Whether clearance under Environmental (Protection) Act 1989 required	YES
5	Undertaking to bear the cost of raising and maintenance of compensatory afforestation as well as cost for protection and regeneration of the safety zone, etc., as per scheme prepared by the State Government (Undertaking to be enclosed)	Yes
6	Details of certificates/documents as required under the instructions	Yes Enclosed

EXECUTIVE ENGINEER/TWAD Bd
PF DIVISION/ MADURAI

30/9/17

PROPOSAL FOR OBTAINING PERMISSION FOR THE LAYNG OF THE 300 DI PIPES IN THOTTAPPANAICKANUR^{RF} NORTH RF IN MADURAI DISTRICT AND THIMMARASANAICKANUR IN THENI DISTRICT , FOR THE PROPOSED WATER SUPPLY IMPROVEMENT SCHEME^T TO USILAMPATTI MUNICIPALITY.

CERTIFICATE

This is certified that an area of 0.02 Hect^{is} of forest land ~~is~~ required in the reserve forest area of Dottappanaickanur North RF in Madurai District and 0.13 hect of reserve forest land in Thimmarasanaickanur North RF, in Theni district for ~~t~~ⁱhe Layng of 300 DI Pipeline from Vaigai Dam to Usilampatti for providing Water Supply to Usilampatti Municipality..



EXECUTIVE ENGINEER/TWAD Bd
PF DIVISION/ MADURAI


30/8/17

PROPOSAL FOR OBTAINING PERMISSION FOR THE LAYING OF THE 300 DI PIPES IN THOTTAPPANAICKANUR^{rf} NORTH RF IN MADURAI DISTRICT AND THIMMARASANAICKANUR IN THENI DISTRICT , FOR THE PROPOSED WATER SUPPLY IMPROVEMENT SCHEME TO USILAMPATTI MUNICIPALITY.

CERTIFICATE OF PROJECT AUTHORITY

This is to certify that there is no catchments area in the approved plan.


EXECUTIVE ENGINEER/TWAD Bd
PF DIVISION/ MADURAI


20/8/17

PROPOSAL FOR OBTAINING PERMISSION FOR THE LAYING OF THE 300 DI PIPES IN THOTTAPPANAICKANUR NORTH RF IN MADURAI DISTRICT AND THIMMARASANAICKANUR IN THENI DISTRICT , FOR THE PROPOSED WATER SUPPLY IMPROVEMENT SCHEME TO USILAMPATTI MUNICIPALITY.

INFORMATION REGARDING THE BENEFICIARIES OF THE PROJECT

S.No.	Name of Habitation	No.of beneficiaries
1.	USILAMPATTI MUNICIPALITY	35219 (CENSUS YEAR POPULATION 2011)


EXECUTIVE ENGINEER/TWAD Bd
PF DIVISION/ MADURAI


20/8/17

PROPOSAL FOR OBTAINING PERMISSION FOR THE LAYING OF THE 300 DI PIPES IN THOTTAPPANAICKANUR NORTH RF. IN MADURAI DISTRICT AND THIMMARASANAICKANUR IN THENI DISTRICT , FOR THE PROPOSED WATER SUPPLY IMPROVEMENT SCHEME TO USILAMPATTI MUNICIPALITY.

Name of the Scheme : Water Supply Improvement scheme to Usilampatti Municipality in Madurai District

Necessity: The project is benefiting to around 35219 (2011 census year) People Of Usilampatti Municipality in Madurai District.


EXECUTIVE ENGINEER/TWAD Bd
PF DIVISION/ MADURAI


20/8/17

PROPOSAL FOR OBTAINING PERMISSION FOR THE LAYING OF THE 300 DI PIPES IN THOTTAPPANAICKANUR NORTH RF IN MADURAI DISTRICT AND THIMMARASANAICKANUR IN THENI DISTRICT , FOR THE PROPOSED WATER SUPPLY IMPROVEMENT SCHEME TO USILAMPATTI MUNICIPALITY.

Project Details

Providing water supply to Usilampatti Municipality considering River Vaigai(near pickup weir of Vaigai dam) as source so as to improve the per capita water supply level to 135 lpcd , is now proposed with the ultimate stage for the year 2050. The laying of 300 DI pipes for Water Supply from Vaigai Dam to Usilampatti it is necessary to lay pipeline along NH85 in Thottappanaickanur of Madurai District and Thimmarasanaickanur North RF. In Theni District.

COST BENEFIT ANALYSIS OF THE PROJECT

Does not arise


EXECUTIVE ENGINEER/TWAD Bd
PF DIVISION/ MADURAI


20/8/17

PROPOSAL FOR OBTAINING PERMISSION FOR THE LAYING OF THE 300 DI PIPES IN THOTTAPPANAICKANUR NORTH RF IN MADURAI DISTRICT AND THIMMARASANAICKANUR IN THENI DISTRICT , FOR THE PROPOSED WATER SUPPLY IMPROVEMENT SCHEME TO USILAMPATTI MUNICIPALITY.

Name of Scheme : Water Supply Improvement scheme to Usilampatti Municipality in Madurai District The laying of 300 DI pipes for Water Supply to the Usilampatti Municipality in Thottappanaickanur and Thimmarasanaickanur North RF.

Undertaking Certificate

1. This department is ready to pay the compensatory afforestation cost with 5 years maintenance as fixed by the forest department.
2. This department is ready to value of cost of trees to be fixed which implementing the project as fixed by the forest department.
3. This department is prepared to pay the net present value as fixed by forest department for the area 0.02 hectares in Madurai District and 0.13 hectares in Theni District to the diverted land for the above project.
4. This department agrees to pay the Additional Net Present Value as fixed by the Forest Department.
5. If any condition and amount has been fixed by the Forest department is ready to pay to the forest department.


EXECUTIVE ENGINEER/TWAD Bd
PF DIVISION/ MADURAI


20/8/17

PROPOSAL FOR OBTAINING PERMISSION FOR THE LAYING OF THE 300 DI PIPES IN THOTTAPPANAICKANUR NORTH RF IN MADURAI DISTRICT AND THIMMARASANAICKANUR IN THENI DISTRICT , FOR THE PROPOSED WATER SUPPLY IMPROVEMENT SCHEME TO USILAMPATTI MUNICIPALITY.

CERTIFICATE

This is to certify that there is no violation of Forest Conservation Act, 1980 in transferring the Reserve Forest land in Thottappanaickanur in Madurai District and Thimmarasanaickanur in Theni District


EXECUTIVE/ENGINEER/TWAD Bd
PF DIVISION/ MADURAI


20/8/17

PROPOSAL FOR OBTAINING PERMISSION FOR THE LAYING OF THE 300 DI PIPES IN THOTTAPPANAICKANUR NORTH RF IN MADURAI DISTRICT AND THIMMARASANAICKANUR IN THENI DISTRICT , FOR THE PROPOSED WATER SUPPLY IMPROVEMENT SCHEME TO USILAMPATTI MUNICIPALITY.

CERTIFICATE

Certified that there is no exploitation of forest trees in the right of way transferred to the Executive Engineer/TWAD Board and there are no trees involved to be felled in Thottappanaickanur and Thimmarasanaickanur RF



EXECUTIVE ENGINEER/TWAD Bd
PF DIVISION/ MADURAI


20/8/17

PROPOSAL FOR OBTAINING PERMISSION FOR THE LAYNG OF THE 300 DI PIPES IN THOTTAPPANAICKANUR NORTH RF IN MADURAI DISTRICT AND THIMMARASANAICKANUR IN THENI DISTRICT , FOR THE PROPOSED WATER SUPPLY IMPROVEMENT SCHEME TO USILAMPATTI MUNICIPALITY.

CERTIFICATE

This is to certify that for layng of 300mm DI pipes for Water Supply to the Usilampatti Municipality in Thottappanaickanur and Thimmarasanaickanur North. Reserve Forest is the only possible alignment and there is no other alternative Alignment available.


EXECUTIVE ENGINEER/TWAD Bd
PF DIVISION/ MADURAI


30/8/17

PROPOSAL FOR OBTAINING PERMISSION FOR THE LAYNG OF THE 300 DI PIPES IN THOTTAPPANAICKANUR NORTH RF IN MADURAI DISTRICT AND THIMMARASANAICKANUR IN THENI DISTRICT , FOR THE PROPOSED WATER SUPPLY IMPROVEMENT SCHEME TO USILAMPATTI MUNICIPALITY.

LIST OF BENEFICIARIES IN TAMILNADU REGION

The project is benefiting to around 35219 People Of Usilampatti Municipality in the census year 2011.


EXECUTIVE ENGINEER/TWAD Bd
PF DIVISION/ MADURAI


20/10/17

**PROPOSAL FOR OBTAINING PERMISSION FOR THE LAYING OF THE 300 DI
PIPES IN THOTTAPPANAICKKANUR NORTH RF IN MADURAI DISTRICT AND
THIMMARASANAICKKANUR IN THENI DISTRICT FOR THE PROPOSED
WATER SUPPLY IMPROVEMENT SCHEME TO USILAMPATTI
MUNICIPALITY**


CERTIFICATE

This is to certify that this Municipality is prepared to pay the net annual lease amount as fixed by forest department for the area 0.02 hectares in Madurai District and 0.13 hectares in Theni District to the diverted land for the above project, subject to condition that if the Government permitted.



Commissioner 28/08/2017

Usilampatti Municipality


28.8.17

**PROPOSAL FOR OBTAINING PERMISSION FOR THE LAYING OF THE 300 DI
PIPES IN THOTTAPPANAICKANUR NORTH RF IN MADURAI DISTRICT FOR
PROVIDING WATER SUPPLY TO USILAMPATTI MUNICIPALITY**

CERTIFICATE-FOR NON-AVAILABILITY OF NON FOREST LAND

This is to certify that , for laying transmission pipe line (300 mm DI) proposed along the southern berm of NH 85 through Thottappanaickanur North RF, for the water supply improvement scheme to Usilampatti Municipality in Madurai District, Reserve forest land in the above road side is the only possible alignment and there is no other feasible alternate alignment for this water supply scheme.


DISTRICT COLLECTOR
MADURAI

59 2017

FORM-1
(for linear projects)
Government of Tamil Nadu
Office of the District Collector, Madurai

Dated: . .2017

No.

To WHOMSOEVER IT MAY CONCERN

In compliance of the Ministry of Environment and Forest (MoEF), Government of India's letter No/11-9/98-FC (pt) dated 3rd August 2009 wherein the MoEF issued guidelines on submission of evidences for having initiated and completed the process of settlement of rights under the Scheduled Tribes and Other Traditional Forest Dwellers (Recognition of Forest Rights) Act, 2006 ("FRA", for short) on the forest land proposed to be diverted for non-forest purpose read with MoEF's letter dated 5th February 2013 wherein MoEF issued certain relaxation in respect of water supply works, it is certified that .02 Hect in Madurai District of forest land proposed to be diverted in favour of The Executive Engineer, PF Division, TWAD Bd, Madurai, for the laying of 300 DI pipes for Water Supply to the Usilampatti Municipality in Thottappanaickanur North RF in Madurai District falls within jurisdiction of Usilampatti Municipality.

It is further certified that:

- (a) The Complete process for identification and settlement of rights under the FRA has been carried out for the entire 0.02Ha of forest area proposed for diversion. A copy of records of all consultation and meetings of the Forest Rights Committee(s), Gram Sabha(s), Sub-Division Level Committee(s) and the District Level Committee are enclosed as annexure to annexure.
- (b) The diversion of forest land for facilities managed by the Government as required under section 3 (2) of the FRA have been completed and the Grama Sabha(s) have given their consent to it.
- (c) The proposal does not involve recognized rights of Primitive Tribal Groups and Pre-agricultural communities.


Signature
District Collector
59 2017