



Govt. of Jammu and Kashmir (Jammu Division)
OFFICE OF THE DIVISIONAL FOREST OFFICER
REASI FOREST DIVISION

Tel: 0191-245121 Fax: 0191-245129

Email: reasidfo@gmail.com



The Conservator of Forests,
 West Circle Rajouri.

No. DFO/RFD/ 1762-63

Dated: 05/08/2021

Sub: Diversion of forest land for construction road from Mari to Dhakikkote part- II in Reasi forest division.

Sir,

With regard to the subject cited above while processing of the above mentioned road case the objections were raised by the 40th REC meeting of IRO Chandigarh and IRO Jammu on the status of land involved in a construction of above mentioned road. Accordingly the Nodal Officer FCA vide NO. PCCF/FCA/3151/1290-91 dated 24-06-2021 issued directions to the Conservator of Forests West Circle Rajouri to constitute committee of officer Forest, Revenue and PMGSY to ascertain the status of the land falling under the alignment of proposed road.

Further the Conservator of Forest, West Circle Rajouri conducted the joint exercise with Revenue, PMGSY and Forest Officials and report of the same submitted by the Conservator of Forests West Circle Rajouri vide no. CFW-R/649-51 Dated: 28-6-2021 to the O/o the Addl. Pr. Chief Conservator of Forests J&K (Nodal officer FCA) and ~~the~~ where in the certain observations were raised (copy enclosed) regarding the status of land falling in the alignment of road.

In this context Range Officer Thakrakote was directed vide No. DFO/RFD/1261-62 dated 30-06-2021 to submit a detailed report and also this office approached to the Deputy Commissioner Reasi and XEN PMGSY Mahore vide No. DFO/RFD/1445-49 dated 10-07-201 to impress upon their staff to submit the report after delineation of the Forest and Revenue boundary.

Furthermore the Range Officer Thakrakote vide No. Th/180-81 dated 09-07-2021 had submitted his report (copy enclosed) with the recommendation that the below mentioned stretches were needed to be incorporated in the revised proposal which are Forest land. The detail is as under:

S. No	Name of Forest	Geo. Ref Point Along alignment	Length of road in forest	No of trees/ poles	Remarks
1	Kalaban Forest	33 10.681, 74 41.623 To 33 10.655, 74 41.981	600 mts	No tree/pole enumerated as user agency have executed the earth work during previous financial year	The alignment of proposed road have been verified from starting to end point of proposed road from mari to Dhakikote part II. The Tehsildar
2	Kalaban Forest	33 10.766, 74 42.239 To 33 11.169 74 42.204	800 mts	No tree/pole enumerated as user agency have executed the earth work during previous financial year	
3	Noera Forest	33 12.775,	710 mts	40 poles of oak and 10 trees of oak	



OFFICE OF THE DIVISIONAL FOREST OFFICER REASI FOREST DIVISION

Tel: 01991-295263 Fax: 01991-241129

Email: reasidfo@gmail.com



		74 41.628 To 33 12.819, 74 41.998		and one tree of chir have been enumerated along the alignment	Thakraote report also enclosed
4	Noera Forest	33 12.970, 74 42.382 To 33 13.030, 74 42.542	285 mts	13 poles of oak and 17 trees of oak have been enumerated along the alignment	
5	Thanol Forest	33 13.700, 74 41.927 To 33 13.737 74 42.578	1030 mts	18 trees of oak have been enumerated	

During the re verification of the case the following observation were made that Compt. 15/Th having 98 trees/poles/ sapling is also falling under the said road alignment. The additional enumeration list, value of damaged trees and revised NPV has been added in the proposal.

Original Proposal

Total Length of the road= 32200 mtr length
 Total length of the road in forest: 13695 mtr length X 6 mtr width = 8.217 ha
 Total area Involved in 26 Nos. Muck Dumping in forest = 3.383 ha.
Total Forest area= 12.052
Total Private land in road alignment = 11.108
Total area of Project= 23.16

Revised Proposal

Total length of the road in forest after re-verification: 18155 mtr length x 6 mtr width = 10.893 ha
 Total area Involved in 26 Nos. Muck dumping sites in forest = 1.159 ha
Total Forest area Involved= 12.052 ha
Total Private land in road alignment = 8.428 ha
**Area reduced from forest muck dumping sites and new 10 nos. muck site
 created in Private land= 2.679 ha**
Total area of Project= 23.16

Hence submitted for your information at your end please.

Yours faithfully

(Signature)
 (Lyatsana) IFS
 Divisional Forest Officer
 Reasi Forest Division
 Reasi

Copy submitted to.

2. The Addl. Pr. Chief Conservator of Forests (Nodal Officer) J&K UT Govt. Jammu for favour of information please
3. The Executive Engineer PMGSY Division Mahore for Information.



OFFICE OF THE TEHSILDAR THAKRAKOTE (REASI)

The Additional Deputy Commissioner,
Reasi.

No: TT/2021-22/143-47

Dated 19.07.2021


Ref:-i. Divisional Forest Officer Reasi (Forest Division Reasi) letter No DFO/RFD/1128-31 dated 18.06.2021.

ii. Superintending Engineer PMGSY Circle Reasi-Udhampur No SE/PMGSY/R/2021-22/444-48 dated 29.6.2021

Subject:- Construction of PMGSY Road from Mari to Dhaki-Kote Part-II

R/Sir

Kindly refer to your goodself verbal direction regarding the subject cited above, the Status of the land (Kalaban, Neora and Thanole Forest) after joint verification; falling in the alignment of PMGSY Road Mari to Dhaki-Kote Part-II is enclosed herewith as Annexure-A for kind perusal and further ~~the~~ direction please


Tehsildar
THAKRAKOTE
17/7/2021

Copy to:-

1. Deputy Commissioner Reasi for kind information.
2. Superintending Engineer PMGSY Circle Reasi-Udhampur, for information.
3. Divisional Forest Officer Reasi (Forest Division Reasi) for kind information
4. Assistant Commissioner (Revenue) Reasi for kind information.

S.No	RD.No	Name of Village	Khasra No	Area Involved		Nature of Land	Type land/kind of Soil	Remarks
				Kanals	Mari as			
01	RD No 30/950 to 31/550	Jhandi	218	11	12	Sarkar Maqbooza Mehakma Maal/ Janglat	Gair Mumkin Jungal	No differentiation of state land/forest land in Revenue record/spot as both are included in the same Khasra No.
02	31/550 to 31/800	Gurah	19	4	17	Sarkar Maqbooza Mehakma Maal/ Janglat	Gair Mumkin Jungal	No differentiation of state land/forest land in Revenue record/spot as both are included in the same Khasra No.
03	32/325 to 32/600	Gurah	19	5	6	Sarkar Maqbooza Mehakma Maal/ Janglat	Gair Mumkin Jungal	No differentiation of state land/forest land in Revenue record/spot as both are included in the same Khasra No.
04	32/750 to 33/175	Gurah	19	8	4	Sarkar Maqbooza Mehakma Maal/ Janglat	Gair Mumkin Jungal	No differentiation of state land/forest land in Revenue record/spot as both are included in the same Khasra No.
05	RD No 40/700 to 41/725	Thanole	271/241 /121	19	16	Sarkar Maqbooza Mehakma Maal	Adak Banjar Qadeem	
06	41/800 to 41/900	Thanole	266/252 /122	1	19	Sarkar Maqbooza Mehakma Maal	Gair Mumkin Jungal	
07	43/00 to 43/780	Thanole	179/1	15	16	Sarkar Maqbooza Mehakma Maal	Gair Mumkin Jungal	

1. One Kanal(Local) is equal to 3140 Sqft.
2. Area involved shown as per width of Road 06 mtrs.

5
~~Stalin~~
Stalin and
Between Helge Ty


~~1/2 PPH/Phonolite~~

RAJESH K. JILDA
J. J. CHAKALVALAN
TEHSIL THAKRAKOTE

9/3
A. H. H. H.
TEROLDA
1960

Government of Jammu and Kashmir (UT)
OFFICE OF THE RANGE FOREST OFFICER
THAKRAKOTE RANGE REASI

The Divisional Forest Officer,
Reasi Forest Division,
Reasi



No. ROW/TF/180-81 dated 09/07/2021

Sub- Division of Forest land for construction of Mari to Dhakikote road part II IN Reasi Forest Division.

Ref:- Your office letter No. DFO/RFID/ 161-162 dated 30-06-2021

R/Malam


In reference to the above cited subject matter and reference it is inform to your good self that w/s along with field staff have verified the status of land falling in the alignment of above mentioned road in presence of representative of user agency and patwari Halqua Kalaban/Gundali and patwari Halqua Noera/ thanol under the direct supervision of worthy Conservator of Forest West Circle Rajouri. In this regard it is submitted that all the observations raised by worthy Conservator of Forest West Circle Rajouri have been verified on spot and it is observed that in addition to Forest area detailed in the proposal, the below mentioned stretches were needed to be incorporated in the revised proposal which are recorded as Forest land. The detail is as under:-

S. No	Name of Forest	Geo. Ref Point Along alignment	Length of road in forest	No of trees/ poles	Remarks
1	Kalaban Forest	33 10.681, 74 41.623 To 33 10.655, 74 41.981	600 mts	No tree/pole enumerated as user agency have executed the earth work during previous financial year	The alignment of proposed road have been verified from RD '100 to end point of proposed road from mari to Dhakikote part II
2	Kalaban Forest	33 10.766, 74 42.239 To 33 11.169 74 42.204	800 mts	No tree/pole enumerated as user agency have executed the earth work during previous financial year	
3	Noera Forest	33 12.775, 74 41.628 To 33 12.819, 74 41.998	710 mts	29 poles of oak and 10 trees of oak and one tree of chir have been enumerated along the alignment	
4	Noera Forest	33 12.970, 74 42.382 To 33 13.030, 74 42.542	285 mts	13 poles of oak and 17 trees of oak have been enumerated along the alignment	
5	Thanol Forest	33 13.700, 74 41.927 To 33 13.737 74 42.578	1030 mts	18 trees of oak have been enumerated along the alignment	

It is pertinent to mention here that the revenue officials present during joint verification stated that the report in the regard will be submitted through their higher ups.

In view of above it is submitted that the user agency may please be requested to submit the revised proposal after incorporating the above mentioned stretches which are recorded as Forest Land as per the record of this office.

Hence the report is submitted for favP pour of information and necessary action.

Yours faithfully

Range Officer
Thakrakote Forest Range

Copy submitted to Worthy Conservator of Forests, West Circle Rajouri for favour of information please.

Range Officer
Thakrakote Forest Range



GOVERNMENT OF JAMMU AND KASHMIR (UT)
OFFICE OF THE CONSERVATOR OF FORESTS, WEST CIRCLE RAJOURI
(Forest Complex, Parga Chowk Rajouri) Ph. 01942 - 281992, Email: cfo.west@jksm.gov.in

Field Inspection Note

Sub:- Diversion of forest land for construction of Marl to Dhakikote road part-II in Reasi forest division

This is in reference to the subject matter cited above, the undersigned along with committee comprising of forest, revenue and PMGSY officials conducted on-spot inspection in view of the observation of REC as reflected in the S No. 2 of the MOM of 40th meeting dated. 17th and 18th June 2021 at IRO Chandigarh.

"During the deliberation the REC observed that some portion of road passing through non-forest area appears to be forest land and REC directed Nodal Officer U T of J&K to constitute a joint team to visit such area of non- forest land on ground and carry out a detailed enquiry about the status of non-forest land appearing like a forest area to rule out any misgivings."

The joint committee was represented by Range Officer, Thakrakote, 2 Patwaries from Kalaban, Neora villages and AEE PMGSY under the guidance of undersigned conducted detailed site inspection on 25.06.2021 and 26.06.2021. Six sites were selected based in revenue documents as well as forest records following field observation. In addition to the forest area detailed in the proposal, the following stretches were observed to be having vegetation which may have to be recorded as forest areas in the proposal. The details are as follows.

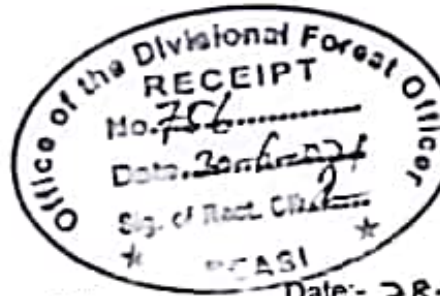
- (i) **Kalaban area:-** The under construction road passing though the stretch has been recorded as non-forest area in the proposal. However during the on-site inspection, it was observed to be on the forest land. The alignment in this regard shall be verified by DFO Reasi and submit the report along with violation if any.
- (ii) **Gundall Forests:-** The proposed alignment passing though this stretch is already recorded as forests and as observed from spot it is possible that a patch of Oak/pine forests may have been recorded as non- forests which need to be corrected in the proposal.
- (iii) **Neora forests:-** The proposed alignment passing through two stretches in Neora village which was observed to be forest and necessary correction shall be incorporated in the proposal.

- (N) Thanol Forests:- The proposed alignment passing through the Thanol Village is observed to be passing through the one stretch of forests which is recorded as non-forest in the original proposal which needs to be corrected

Therefore necessary amendments in the alignment after incorporating all the above observations shall be submitted by DFO Reasi. The necessary correction in the revenue documents as well forest records shall be made part of the report. The Geo-coordinates of the alignment inspected by the committee is enclosed for further necessary action.

The direction issued during the detailed on-line discussion held on 28.06.2021 shall be complied and report of the same shall be submitted to this office within 3 days positively by DFO Reasi after making necessary amendments in the proposal.

(Encls:- 7 leaves)



[Signature]
(B. Mohandass), IFS
Conservator of Forests,
Jammu West Circle,
Rajouri

No:- CFW-R/649-51

Date:- 28.06.2021

Copy to the:-

1. Addl. Pr. Chief Conservator of Forest, Nodal Officer (FCA) J&K U.T for favour of kind information.
2. Chief Conservator of Forests, Jammu, for favour of kind information.
3. Divisional Forest Officer Reasi for information and necessary action.

Scanned with CamScanner

43 K 11 1-15.00
 43 K 12 1-15.00
 43 K NE 1-15.00

Quntari

Qandali



62
 61

63 64 65 66

THANDOL

Near
 oad / from lake

Clack
 10
 oad 10-10
 10-20 / 20-10
 Near T
 HARA TASHI

11 12
 oad found 12-30
 (Kithyari)

Thandol

N