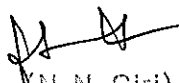


**Name of Project** Construction of 6-lane (expandable to 8 lane) Kanpur-Lucknow Expressway from Lucknow Ring Road (district Lucknow) to Shuklaganj Intersection near Kanpur at NH-25 (district Unnao) in the state of Uttar Pradesh (Proposal No: FP/UP/ROAD/42458/2019)

**Chainage Wise Forest Land Schedule (FL)**


Village Wise Chainage(Km)		Length (m)	Village Name	Reserved Forest Area (RF)		Protected Area (Ha.) (PF)	
From	To			Avg. Width (m)	Area (Ha.)	Avg. Width (m)	Area (Ha.)
<b>Lucknow</b>							
10+980	11+150	170	Behsa	-	-	8.7	0.1479
11+150	12+600	1450	FarukabadChillawan	-	-	13.3	1.9253
12+600	14+850	2250	Amausi	-	-	17.4	3.915
14+850	16+550	1700	Gauri	-	-	15.7	2.6725
16+550	18+050	1500	Gaharu*	91.1	4.4619	14.3	2.1485
			Naturkur	-	-	-	-
18+050	19+300	1250	MiranpurPinvat	-	-	18.4	2.301
19+300	23+700	4400	BanthraSikanderPur	-	-	15.5	6.7981
23+700	24+600	900	Khandedev	-	-	14.2	1.2751
24+600	26+420	1820	SahraiSahjadi	-	-	13.6	2.4836
26+420	28+050	1630	Bani	-	-	7.4	1.2088
<b>Total Forest Area in Lucknow (A)</b>					<b>4.4619</b>		<b>24.8758</b>
<b>Unnao</b>							
28+050	28+350	300	Bajehara	-	-	-	-
28+350	29+250	900	Hinora	-	-	-	-
29+250	30+130	880	Hasnapur	-	-	-	-
30+130	30+950	820	Saharawan	-	-	-	-
30+950	31+870	920	Kashi Pur	-	-	-	-
31+870	33+300	1430	Saharawan	-	-	-	-
33+300	34+650	1350	Beekamau	-	-	-	-
34+650	39+400	4750	Kantha	-	-	-	-
39+400	40+000	600	Sariya	-	-	-	-
40+000	41+350	1350	Bachhaura	-	-	-	-
41+350	43+500	2150	KudikaPurManikaPur	-	-	-	-
44+150	44+700	550	KudikaPurManikaPur	-	-	-	-
43+500	44+150	650	Medpur	-	-	-	-
44+700	44+950	250	TuriChabinath	-	-	-	-
45+500	45+900	400	TuriChabinath	-	-	-	-
44+950	45+500	550	Raipur	-	-	-	-
45+900	47+400	1500	Turi Raja Sahib	-	-	-	-
47+400	47+800	400	Pathakpur	-	-	-	-
47+800	48+750	950	Taura	-	-	-	-
48+750	50+520	1770	Jagetha	-	-	-	-
50+520	52+100	1580	PadriKhurd	-	-	-	-
52+100	53+870	1770	Jargaon	-	-	-	-
53+870	54+700	830	GauriShankarpur Grant	-	-	-	-
54+700	59+330	4630	Neverna	-	-	-	-
58+900	59+900	1000	Shivpur Grant	23.0	0.126	-	-
59+900	60+700	800	Aderwa	-	-	-	-
60+700	61+600	900	Mohuddeenpur	-	-	-	-
61+600	63+200	1600	Behta	-	-	-	-
63+200	64+150	950	Kurari Kalan	-	-	-	-
64+150	65+650	1500	Amarsus*	-	-	33.5	2.1402
65+650	67+450	1800	Kurari Kalan	-	-	-	-

  
 (N. N. Giri)  
 GM (I)/Project Director  
 National Highways Authority of India  
 PU - Lucknow

**Name of Project** Construction of 6-lane (expandable to 8 lane) Kanpur-Lucknow Expressway from Lucknow Ring Road (district Lucknow) to Shuklaganj Intersection near Kanpur at NH-25 (district Unnao) in the state of Uttar Pradesh (Proposal No: FP/UP/ROAD/42458/2019)

Village Wise Chainage(Km)		Length (m)	Village Name	Reserved Forest Area (RF)		Protected Area (Ha.) (PF)	
From	To			Avg. Width (m)	Area (Ha.)	Avg. Width (m)	Area (Ha.)
67+450	68+650	1200	Karaundhi	-	-	-	-
68+650	71+800	3150	Ata	-	-	-	-
71+800	72+750	950	Banthar	-	-	-	-
72+750	73+934	1184	Kader Patari*	-	-	30.0	2.3880
<b>Total Forest Area in Unnao (B)</b>					<b>0.126</b>		<b>4.5282</b>
<b>Total Area (A+B)</b>					<b>4.5879</b>		<b>29.4040</b>
<b>Grand Total Forest Land (RF+PF)</b>							<b>33.9919</b>

**Date:**  
**Place:** Lucknow


  
**Project Director, PIU Lucknow**  
**National Highways Authority of India,**  
 Ministry of Road Transport & Highways, Govt. of India  
 (N. N. Giri)  
 GM(T)/Project Director  
 National Highways Authority of India  
 PIU - Lucknow

**Name of Project**

Construction of 6-lane (expandable to 8 lane) Kanpur-Lucknow Expressway from Lucknow Ring Road (district Lucknow) to Shuklaganj Intersection near Kanpur at NH-25 (district Unnao) in the state of Uttar Pradesh (Proposal No: FP/UP/ROAD/42458/2019)

**Chainage Wise Non-Forest Land Schedule (NFL)**

Chainage (Km)		Length (m)	Village Name	Non-Forest Area (Ha.) (NFL)	
From	To			Avg. Width (m)	Area (ha.)
<b>Lucknow</b>					
10+980	11+150	170	Behsa	29	0.488
11+150	12+600	1450	FarukabadChillawan	26	3.766
12+600	14+850	2250	Amausi	23	5.082
14+850	16+550	1700	Gauri	25	4.187
16+550	18+050	1500	Gaharu*	78	11.652
			Natukur*	24	3.555
18+050	19+300	1250	MiranpurPinvat	29	3.578
19+300	23+700	4400	BanthraSikanderPur	20	8.978
23+700	24+600	900	Khandedev	32	2.906
24+600	26+420	1820	SahraiSahjadi	28	5.09
26+420	28+050	1630	Bani	57	9.332
<b>Total Non-Forest Area in Lucknow (A)</b>					<b>58.614</b>
<b>Unnao</b>					
28+050	28+350	300	Bajehara	90	2.666
28+350	29+250	900	Hinora	90	8.1
29+250	30+130	880	Hasnapur	90	7.92
30+130	30+950	820	Saharawan	90	7.38
30+950	31+870	920	Kashi Pur	90	8.28
31+870	33+300	1430	Saharawan	90	12.87
33+300	34+650	1350	Beekamau	95	12.843
34+650	39+400	4750	Kantha	99	47.23
39+400	40+000	600	Sariya	90	5.4
40+000	41+350	1350	Bachhaura	90	12.15
41+350	43+500	2150	KudikaPurManikaPur	90	19.35
44+150	44+700	550	KudikaPurManikaPur	90	4.95
43+500	44+150	650	Medpur	90	5.85
44+700	44+950	250	TuriChabinath	90	2.25
45+500	45+900	400	TuriChabinath	90	3.6
44+950	45+500	550	Rajpur	90	4.95
45+900	47+400	1500	Turi Raja Sahib	90	13.5
47+400	47+800	400	Pathakpur	90	3.6
47+800	48+750	950	Taura	90	8.55
48+750	50+520	1770	Jagetha	90	15.93
50+520	52+100	1580	PadriKhurd	131	20.651
52+100	53+870	1770	Jargaon	90	15.93
53+870	54+700	830	GauriShankarpur Grant	90	7.47
54+700	59+330	4630	Neverna	90	37.8
58+900	59+900	1000	Shivpur Grant	90	8.874
59+900	60+700	800	Aderwa	175	13.966
60+700	61+600	900	Mohuddeenpur	90	7.47
61+600	63+200	1600	Behta	90	14.4
63+200	64+150	950	Kurari Kalan	90	8.55
64+150	65+650	1500	Amarsus*	90	12.0055
65+650	67+450	1800	Kurari Kalan	90	16.622
67+450	68+650	1200	Karaundhi	90	10.8
68+650	71+800	3150	Ata	90	28.35


  
 (N. N. Giri)  
 GM(T)/Project Director  
 National Highways Authority of India  
 PIU - Lucknow

**Name of Project** Construction of 6-lane (expandable to 8 lane) Kanpur-Lucknow Expressway from Lucknow Ring Road (district Lucknow) to Shuklaganj Intersection near Kanpur at NH-25 (district Unnao) in the state of Uttar Pradesh (Proposal No: FP/UP/ROAD/42458/2019)

Chainage (Km)		Length (m)	Village Name	Non-Forest Area (Ha.) (NFL)	
From	To			Avg. Width (m)	Area (ha.)
71+800	72+750	950	Banthar	90	8.55
72+750	73+934	1184	Kader Patari*	135	15.9742
<b>Total Non-Forest Area in Unnao (B)</b>					<b>434.7817</b>
<b>Grand Total Non-Forest Land (A+B)</b>					<b>493.3957</b>

*\*Interchanges proposed*

**Date:**  
**Place:** Lucknow

  
**Project Director, PIU Lucknow**  
**National Highways Authority of India,**  
Ministry of Road Transport & Highways, Govt. of India  
  
(N. N. Giri)  
GM(T)/Project Director  
National Highways Authority of India  
PIU - Lucknow