

आवेदक विभाग का मांग पत्र

ग्राम पुटकापुरी (कोंडातराई) पटवारी हल्का नं. 16, खसरा नं. 133/1, रकबा 1.800 हेक्ट. राजस्व वन भूमि (छोटे झाड़ का जंगल) में छत्तीसगढ़ राज्य विद्युत पारेषण कंपनी मर्यादित रायगढ़, जिला - रायगढ़ द्वारा 132/33 के.व्ही. उपकेन्द्र निर्माण हेतु चयन किया गया है। अतः वन संरक्षण अधिनियम 1980 के तहत वन भूमि प्रत्यावर्तन प्रस्ताव तैयार कर मांग पत्र प्रेषित किया रहा है।

संलग्न :- भूमि विवरण



(पी.एस. नेताम)

कार्यपालन अभियंता (सिविल) संभाग,
छ.रा.वि.पारे.कं.मर्या., रायगढ़

Executive Engineer (Civil-Trans)
Division, C.S.P.T.C.L. Raigarh

Acknowledgement Slip


This is to certify that hard copy of the proposal seeking prior approval of Central Government under the Forest (Conservation) Act 1980, as per details given below, along with all necessary enclosures has been received in the Office of the Chhattisgarh on 24/03/2015.

1. Proposal No. : FP/CG/TRANS/11237/2015
2. Proposal Name : Proposed 132/33 KV S/s Kodatarai
3. Category of the Proposal : Transmission Line
4. Date of Submission : 24/03/2015
5. Name of the User Agency with Contact Details

Name	: shashikant
Mobile No.	: 9826249294
State	: Chhattisgarh
District	: Raigarh(Chhattisgarh)
Pincode	: 496001
6. Area Applied (ha.) : 1.8

(System Administrator)

*** This is a system generated email, please do not reply. ***


Executive Engineer (Civil-Trans)
Division, C.S.P.C.L. Raigarh
Executive Engineer (Civil-Trans)
Division, C.S.P.C.L. Raigarh

FORM - A

Form for seeking prior approval of Central Government under section 2 of the Forest(Conservation) Act, 1980 for
Diversion of fresh forest area

PART - I
(To be filled up by User Agency)

A. General Details

A-
1. Project Details

(i). Proposal No. : FP/CG/TRANS/11237/2015

(ii). Name of Project for which Forest Land is required : Proposed 132/33 KV S/s Kodatarai

(iii). Short narrative of the proposal and Project/scheme for which the forest land is required : The proposal to establish 132/33 KV S/s at Kodatarai(putkapuri) is approved by the Hon'ble Electricity Regulatory Committee (C.G.Govt) in respective of providing uninterrupted and better quality electricity to kodatarai and near by area, this project will also provide electricity to the upcoming ind

(iv). State : Chhattisgarh

(v). Category of the Project : Transmission Line

(vi). Shape of forest land proposed to be diverted : Non Linear

(vii). Estimated cost of the Project(Rupees in lacs) : 1401

(viii). Total Area of Forest Land proposed for diversion(in ha.): 1.8

(ix). Non-Forest Land required for this project(in ha.): 0

(x). Total period for which the forest land is proposed to be diverted(in years): 50

A-
2. Details of User Agency

(i). Name : CSPTCL

(ii). Address1 : E.D (TRANS);3rd floor SLDC Building Danganiya Raipur

(iii). Address2 : NIL

(iv). State : Chhattisgarh

(v). District : Raipur

(vi). Pin : 492013

(vii). Landmark : NIL

(viii). Email address : ce.trans@cseb.gov.in

(ix). Landline Telephone No. : 771-2574240

(x). Fax No. : 771-2574246

(xi). Mobile No. : 9826249294

(xii). Website (if any) : www.cseb.gov.in

(xiii). Legal status of User Agency : State Government

A-
3. Details of Person Making Application

(i). First Name: shashikant

(ii). Middle Name: chandrashekhar

(iii). Last Name: deshमुख

(iv). Gender: Male

(v). Designation: E.E Civil

(vi). Address 1: E.E Civil 220KV substation kotra road raigarh

(vii). Address 2: NIL

(viii). State: Chhattisgarh

(ix). District: Raigarh(Chhattisgarh)

(x). Tehsil: Raigarh

(xi). Pin: 496001


(xii). Landmark: 220kv substation premises

(xiii). Email Address: eecivil.220kv.raigarh@cseb.gov.in

(xiv). Landline Telephone No.: 7762-228119

(xv). Fax No.: 07762

(xvi). Mobile No.: 9826249294

(xvii). Copy of documents in support of the competence/authority of the person making this application to make application on behalf of the User Agency: **B. Details of land required for the Project**

B- Details of proposal seeking prior approval of Central Government under the Act for diversion
1. of forest land for the Project already submitted in the past

List of proposal submitted in Past							
S.no	Proposal Status.	Proposal No.	Moef File No.	Area Proposed for Diversion(Ha.)	Area Diverted(Ha.)	Date of In-Principle Approval	Date of Final Approval
NIL							

B-
2. Details of forest land proposed to be diverted

B-2.1 Details of Divisions involved

Details of Divisions involved			
S.no	Division Name	Forest Land(ha.)	Non-Forest Land(ha.)
1.	Raigarh	1.8	0

B-2.2 Details of Districts involved

District wise breakup			
S.no	District Name	Forest Land(ha.)	Non-Forest Land(ha.)
1.	Raigarh(Chhattisgarh)	1.8	0

B-2.3 Village wise breakup




Villages wise breakup			
S.no	Village	Forest Land(ha.)	Non-Forest Land(ha.)
1	putkapuri	1.8	0

B-2.4 Component wise breakup

Component wise breakup			
S.no	Component	Forest Land(ha.)	Non-Forest Land(ha.)

S.no	Component	Forest Land(ha.)	Land(ha.)
1	non linear	1.8	0

C. Maps of forest land proposed to be diverted

Division 1. : Raigarh		
(i). Area of forest land proposed to be diverted(in ha.) : 1.8		
(ii). : Non Linear		
(a). No. of patches : One		
Patch wise details		
Patch No.	Area of Patch(in ha.)	Kml File of Patches
1.	1.8	 View File
(iii). Copy of Survey of India Toposheet indicating boundary of forest land proposed to be diverted: 		
(iv). Scanned copy of the Geo-referenced map of the forest land proposed to be diverted prepared by using GPS or Total Station: 		

D. Justification for locating the Project in forest land and details of alternatives examined:

(i). Copy of note containing justification for locating the Project in forest land: No Data

E. Employment likely to be generated

(i). Whether the Project is likely to generate employment?: Yes

(ii). Permanent/Regular Employment(Number of persons): 3

(iii). Temporary Employment(Number of person-days): 50

F. Displacement of People due to the Project, if any

(i). Whether Project involves displacement?: No

G. Details of Cost-Benefit analysis for the Project

(i). Whether the Project requires Cost-Benefit analysis?: No

H. Status of Environmental Clearance

(i). Whether the Project requires Clearance under the Environment (Protection) Act 1986 ? : No

I. Status of Wildlife Clearance

(i). Whether the Project or a part thereof is located in any Protected Area or their Eco sensitive zone? : No

J. Applicability of special provisions governing Scheduled Areas

(i). Whether the Project or a part thereof is located in a Scheduled Area? : No

K. Status of settlement of rights under the Forest Rights Act, 2006 on the forest land proposed to be diverted

(i). Whether the process for settlement of Rights under the Forest Rights Acts 2006 on the forest land proposed to be diverted has been completed? : Yes

(a). Copy of documentary evidence in support of settlement of rights under the Forest Rights Act, 2006 on the forest land proposed to be diverted: 








L. Details of land identified for Compensatory Afforestation

(i). Whether non-forest or Revenue forest land is required to be provided by User Agency?: No
















(ii). Whether the area of non-forest land or Revenue forest land required to be provided by User Agency for raising Compensatory Afforestation is less than area of forest land proposed to be diverted?: No

(iii) . Reason for not providing Non-Forest Land: For laying of transmission lines

Additional information Details

Documents		
S.No	Documents	Remarks
1		authorisation letter
2		form:-B
3		form:-C
4		classification of forest land
5		demand draft justification
6		Geo reference site map
7		justification by applicant

Report Part 1

8		DGPS Survey report(page1)
9		DGPS Survey report(page2)
10		DGPS Survey report(page3)
11		DGPS Survey report(page4)
12		DGPS Survey report(page5)
13		DGPS Survey report(page6)
14		DGPS Survey report(page7)
15		DGPS Survey report(page8)
16		DGPS Survey report(page9)
17		DGPS Survey report(page10)
18		toposheet attested
19		distance from base station to rover in SOI
20		google image
21		location map
22		survey site on satellite image

Print page

Aletam

Executive Engineer (Civil-Trans)
Division, C.S.P.T.C.L. Raigarh