

TO

The Divisional Forest Officer  
Dasuya,  
Distt. Hoshiarpur. (Punjab)

Subject: Diversion area of 0.014ha. of forest land for approach access road to M5/H5D Retail Outlet Hindustan Petroleum Corporation Limited, (Jalandhar Retail Regional Office) at village Sarlana From Hajipur Road to Mansar Road, (R.H.S) Tehsil Talwara, Distt. Hoshiarpur (Punjab), Under Dasuya Forest Division.

Sir,

You are requested that on the above mentioned subject, we are submitting forms for Diversion area of 0.014ha. approach access road to M5/H5D Retail Outlet Hindustan Petroleum Corporation Limited, (Jalandhar Retail Regional Office) at village Sarlana From Hajipur Road to Mansar Road, (R.H.S) Tehsil Talwara, Distt. Hoshiarpur (Punjab).

Kindly process the case for grant of NOC and oblige.

Ata Kumar  
Divisional Forest Officer  
Dasuya Forest Division Dasuya

22/10/21

Authorised Signature of User Agency

Ata Kumar  
Divisional Forest Officer  
Dasuya Forest Division Dasuya  
22/10/21

(1A)

Full Title of the Project: Diversion area of 0.014ha. of forest land for approach access road to MS/HSD Retail Outlet Hindustan Petroleum Corporation Limited, (Jalandhar Retail Regional Office) at village Sariana From Hajipur Road to Mansar Road, (R.H.S) Tehsil Talwara, Distt. Hoshiarpur (Punjab), Under Dasuya Forest Division.  
Date of Proposal: FP/PB/Approach/147021/2021

**CHECK LIST SERIAL NUMBER-1(i)**

To

Divisional Forest Officer,  
Hoshiarpur.

Sub-: Diversion area of 0.014ha. of forest land for approach access road to MS/HSD Retail Outlet Hindustan Petroleum Corporation Limited, (Jalandhar Retail Regional Office) at village Sariana From Hajipur Road to Mansar Road, (R.H.S) Tehsil Talwara, Distt. Hoshiarpur (Punjab), Under Dasuya Forest Division.  
Sir,


We are hereby applying for approval under Forest Conservation Act 1980 for MS/HSD Retail Outlet Hindustan Petroleum Corporation Limited, (Jalandhar Retail Regional Office) for which is situated at Village The following documents are attached here with:-

- 1) Site Plan (Map)
- 2) FardJamabandi/Akas
- 3) Toposheet
- 4) NOC from PWD/ National Highway
- 5) Necessary Undertakings

Kindly Issue us NOC under Forest Conservation Act 1980.

Thanks

AS

  
Sh. Arun Kumar  
Divisional Forest Officer  
Dasuya Forest Division Dasuya  
22/10/21

Place: Division Dasuya, (Distt. Hoshiarpur)

Date : 22/10/21

  
Sh. Arun Kumar,  
Senior Manager - Retail Engineering

Suchi Plnd, bye Pass Road Jalandhar city

Signature of User Agency

Office Seal

# FOR STAGE-I APPROVALS FORM-'A'

Form for seeking prior approval under section 2 of the proposals by the State Government and other authorities 1(ii) (to be filled by user agency)

1. Project Details		
1	Short Narrative of the proposals and project/scheme for which the forest land is required	Full Title of the Project: Diversion area of 0.014ha. of forest land for approach access road to MS/HSD Retail Outlet Hindustan Petroleum Corporation Limited, (Jalandhar Retail Regional Office) at village Sariana From Hajipur Road to Mansar Road, (R.H.S) Tehsil Talwara, Distt. Hoshiarpur (Punjab), Under Dasuya Forest Division.
2	Map showing the required forest land, boundary of adjoining forest on a 1,50,000/- scale map	Attached
3	Cost of the Project	60lac
4	Justification for locating the project in forest area	Adjoining Protected Forest (Road Strips)
5	Cost-Benefit analysis (to be enclosed)	Attached
6	Employment likely to be generated	Permanent Employees 2 and Temporary employees 4

2. Purposes wise breakup of the total land required			
Sr. No	Name of Purpose	Area in Ha.	Present use of land
1	MS/HSD Retail Outlet Hindustan Petroleum Corporation Limited, (Jalandhar Retail Regional Office)	0.014ha.	MS/HSD Retail Outlet Hindustan Petroleum Corporation Limited, (Jalandhar Retail Regional Office)

3. Details of displacement of the people due to the project If any		
i	Number of Families	Na
ii	Number of Scheduled cast/scheduled tribe families	Na
iii	Rehabilitation plan (To be enclosed If any)	Na

Atul Kumar  
Divisional Forest Officer  
Dasuya Forest Division Dasuya

4. Others Details	
Whether clearance under environment (protection) Act, 1996? (YES/NO) If yes kindly	Na

sent environment clearance copy			
Undertaking to bear the cost of raising and maintenance of compensatory afforestation and / or penal compensary afforestation as well as cast of protection and regeneration of safety zone, as per the schedule prepared by the State Govt.	Attached		
Details of certificates/documents enclosed as required under the instructions	<u>Sr. No</u>	<u>Name of Document</u>	<u>Page No. 1</u>
	<u>1</u>	<u>Site Map</u>	
	<u>2</u>	<u>Survey Map</u>	
	<u>3</u>	Checklist No. 1(iii), 1(v), 1(vi), 10, 11, 10(i), 10(iii), 10(iv), 10(v)	

Place: Division Dasuya, (Distt. Hoshiarpur)

Date : 22/11/21

015

Atal Kumar  
Divisional Forest Officer  
Dasuya Forest Division Dasuya

32/10/21

Signature of User Agency  
Office Seal

**FORM - A**

Form for seeking prior approval of Central Government under section 2 of the Forest(Conservation) Act, 1980 for Diversion of fresh forest area

**PART - I**

(To be filled up by User Agency)

**A. General Details****A-1. Project Details**

(i). Proposal No. : FP/PB/Approach/147021/2021

(ii). Name of Project for which Forest Land is required : Approach access road to MS-HSD Retail Outlet HPCL Jalandhar Retail Regional Office

(iii). Short narrative of the proposal and Project/scheme for which the forest land is required : Diversion area of 0.014 ha of forest land for approach access road to MS/HSD Retail Outlet Hindustan Petroleum Corporation Limited (Jalandhar Retail Regional Office) at village Sariana from Hajipur Road to Mansar Road (RHS) Tehsil Talwara, Distt Hoshiarpur (Punjab) under Dasuya Forest Division

(iv). State : Punjab

(v). Category of the Proposal : Approach Access

(vi). Shape of forest land proposed to be diverted : Linear

(vii). Estimated cost of the Project(Rupees in lacs) : 60

(viii). Area of forest land proposed for diversion(In ha.): 0.014

(ix). Non-forest land required for this project(In ha.): 0.1225

(x). Total period for which the forest land is proposed to be diverted(In years): 15

**A-2. Details of User Agency**

(i). Name : APPROACH ACCESS ROAD TO MS/HSD RETAIL OUTLET HPCL

(ii). Address1 : Village Sariana from Hajipur Road to Manesar Road Tehsil Talwara under forest division Dasuya

(iii). Address2 : NIL

(iv). State : Punjab

(v). District : Hoshiarpur

(vi). Pin : 144271

Atul Kumar  
Divisional Forest Officer  
Dasuya Forest Division Dasuya

22/10/21



5

(vii). Landmark : NIL

(viii). Email address : kumararun@hpcl.in

(ix). Landline Telephone No. : 0-0000000

(x). Fax No. : 0-000000

(xi). Mobile No. : 9978987412

(xii). Website (If any) : NO

(xiii). Legal status of User Agency : Central PSU

A-3. Details of Person Making Application

(i). First Name: Arun

(ii). Middle Name: NIL

(iii). Last Name: Kumar

(iv). Gender: Male

(v). Designation: Senior Manager

(vi). Address 1: Village Sariana from Hajipur Road to Manesar Road Tehsil Talwara under forest division Dasuya

(vii). Address 2: NIL

(viii). State: Punjab

(ix). District: Hoshiarpur

(x). Tehsil: Dasua

(xi). Pin: 144271

(xii). Landmark: NIL

(xiii). Email Address: kumararun@hpcl.in

(xiv). Landline Telephone No.: 0-0000000

(xv). Fax No.: 00000000000

(xvi). Mobile No.: 9978987412


e15

Ata Kumar  
Divisional Forest Officer  
Dasuya Forest Division Dasuya

22/10/21

Ata Kumar  
Divisional Forest Officer  
Dasuya Forest Division Dasuya  
22/10/21

Scanned with Cam

(xvii). Copy of documents in support of the competence/authority of the person making this application to make application on behalf of the User Agency: 

6

## B. Details of land required for the Project

B-1. Details of proposal seeking prior approval of Central Government under the Act for diversion of forest land for the Project already submitted in the past

List of proposal submitted in Past							
S.no	Proposal Status.	Proposal No.	Moef File No.	Area Proposed for Diversion(Ha.)	Area Diverted(Ha.)	Date of In-Principle Approval	Date of Final Approval
NIL							

B-2. Details of forest land proposed to be diverted

B-2.1 Details of Divisions involved

Details of Divisions involved			
S.no	Division Name	Forest Land(ha.)	Non-Forest Land(ha.)
1.	Dasuya	0.014	0.1225
Total		0.014	0.1225

B-2.2 Details of Districts involved

District wise breakup			
S.no	District Name	Forest Land(ha.)	Non-Forest Land(ha.)
1.	Hoshiarpur	0.014	0.1225
Total		0.014	0.1225

B-2.3 Village wise breakup

Villages wise breakup			
S.no	Village	Forest Land(ha.)	Non-Forest Land(ha.)
1	Sariana	0.014	0.1225
Total		0.014	0.1225

B-2.4 Component wise breakup

Component wise breakup			
S.no	Component	Forest Land(ha.)	Non-Forest Land(ha.)
1	Forest Area in HPCL Retail Outlet	0.014	0
2	Non Forest Area in HPCL Retail Outlet	0	0.1225
Total		0.014	0.1225

Atal Kumar  
Divisional Forest Officer  
Dasuya Forest Division Dasuya

22/10/21

## C. Maps of forest land proposed to be diverted

Division 1. : Dasuya

forestsclearance.nic.in/viewreport.aspx?pid=FP/PB/Approach/147021/2021

3/6


Atal Kumar  
Divisional Forest Officer  
Dasuya Forest Division Dasuya  
22/10/21


7

(i). Area of forest land proposed to be diverted(In ha.) : 0.014

(ii). Nature of the Project: Linear

(b). No. of Segments : One

Segment wise details		
Segments	Segment Area(In ha.)	Kml File of Segments (To view KML file on google the same may be downloaded and then open if in google earth install in your computer).
1.	0.014	 <a href="#">View File</a>

(iii). Copy of Survey of India Toposheet indicating boundary of forest land proposed to be diverted: (iv). Scanned copy of the Geo-referenced map of the forest land proposed to be diverted prepared by using GPS or Total Station: D. Justification for locating the Project in forest land and details of alternatives examined:(i). Copy of note containing justification for locating the Project in forest land: 

(ii). Whether a copy of map indicating location of alternative examine is required to be provided: No

(a). Reason for not providing such map: NA

E. Employment likely to be generated

(i). Whether the Project is likely to generate employment?: Yes

(ii). Permanent/Regular Employment(Number of persons): 2

(iii). Temporary Employment(Number of person-days): 4

F. Displacement of People due to the Project, if any

(i). Whether Project involves displacement?: No

G. Details of Cost-Benefit analysis for the Project

(i). Whether the Project requires Cost-Benefit analysis?: No

H. Status of Environmental Clearance

Atal Kumar  
Divisional Forest Officer  
Dasuya Forest Division Dasuya  
22/10/21

Atal Kumar  
Divisional Forest Officer  
Dasuya Forest Division Dasuya  
22/10/21



(I). Whether the Project requires Clearance under the Environment (Protection) Act 1986 ? : No

### I. Status of Wildlife Clearance


(I). Whether the Project or a part thereof is located in any Protected Area or their Eco sensitive zone? : No

### J. Applicability of special provisions governing Scheduled Areas

(I). Whether the Project or a part thereof is located in a Scheduled Area? : No

### K. Status of settlement of rights under the Forest Rights Act, 2006 on the forest land proposed to be diverted

(I). Whether the process for settlement of Rights under the Forest Rights Acts 2006 on the forest land proposed to be diverted has been completed? : Yes

(a). Copy of documentary evidence in support of settlement of rights under the Forest Rights Act, 2006 on the forest land proposed to be diverted: 









### L. Details of land identified for Compensatory Afforestation

(I). Whether non-forest or Revenue forest land is required to be provided by User Agency?: Not Applicable

(II). Whether the area of non-forest land or Revenue forest land required to be provided by User Agency for raising Compensatory Afforestation is less than area of forest land proposed to be diverted ? : Not Applicable

(III) . Reason for not providing Non-Forest Land: Not Applicable


### Additional information Details























Documents		
S.No	Documents	Remarks
1		Application of FRA
2		APPROVED LAYOUT PLAN VILLAGE SARIANA
3		CHECK LIST SERIAL NUMBER-1(I)
4		CHECK LIST SERIAL NUMBER-11 CERTIFICATE FOR MINIMUM USE OF FOREST LAND
5		CLU ENGLISH
6		CLU PUNJABI
7		DETAILED NOTE ON THE PROJECT
8		DFO Application

forestclearance.nic.in/viewreport.aspx?pid=FP/PB/Approach/147021/2021

Atal Kumar  
Divisional Forest Officer  
Dasuya Forest Division Dasuya

22/01/21

  
ATUL KUMAR  
Divisional Forest Officer  
Dasuya Forest Division Dasuya  
22/01/21

9		FOR STAGE I APPROVALS FORM A
10		FRAD PUNJABI
11		JUSTIFICATION ENVIRONMENT CLEARANCE
12		LOI OF SARIANA
13		NO HIGH TENSION
14		NO LPG GODOWN
15		NO RAILWAY OVER BRIDGE
16		NO TOLL PALAZA
17		PWD NOC
18		REPORT OF FOREST DEPARTMENT PUNJABI & ENGLISH
19		SELF DECLARATION
20		STATEMENT SHOWING DETAILS OF FOREST AREAPROPOSED FOR DIVERSION
21		STATEMENT SHOWING DETAILS OF NON FOREST AREAINVOLVED IN THE PROPOSAL
22		Undertaking for Additional amount of NPV of forest area
23		UNDERTAKING FOR PAYMENT OF COST OF COMPENSATORY AFFORESTATION
24		UNDERTAKING FOR PAYMENT OF NET PRESENT VALUE OF FOREST ARE
25		UNDERTAKING FOR PROVIDING NON-FOREST LAND OF ITS COST EQUIVALENT TO THE FOREST AREA BEING DIVERTED UNDER FCA, 1980 10 (v)
26		Undertaking for the payment of the cost of the standing tree
27		UNDERTAKING
28		Undertaking for providing cost of non-forest land equivalent, To the forest area being diverted under FCA, 1980
29		FRAD PUNJABI
30		FARD ENGLISH

(9)

CIS

Atal Kumar  
Divisional Forest Officer  
Dasuya Forest Division Dasuya

22/10/21

Atal Kumar  
Divisional Forest Officer  
Dasuya Forest Division Dasuya  
22/10/21

Full Title of the Project: Diversion area of 0.014ha. of forest land for approach access road to MS/HSD Retail Outlet Hindustan Petroleum Corporation Limited, (Jalandhar Retail Regional Office) at village Sariana From Hajipur Road to Mansar Road, (R.H.S) Tehsil Talwara, Distt. Hoshiarpur (Punjab), Under Dasuya Forest Division.  
Date of Proposal: FP/PB/Approach/147021/2021

**CHECK LIST SERIAL NUMBER-10**

**JUSTIFICATION FOR LOCATING THE PROJECT IN FOREST AREA**


WE WISH TO INFORM YOU THAT MS/HSD RETAIL OUTLET HINDUSTAN PETROLEUM CORPORATION LIMITED, (JALANDHAR RETAIL REGIONAL OFFICE) (RHS) AT VILLAGE SARIANA FROM HAJIPUR ROAD TO MANSAR ROAD, (R.H.S) TEHSIL TALWARA, DISTT. HOSHIARPUR (PUNJAB), DISTANCE FROM DISTRICT 11-12KM. RIGHT/SIDE AND FOR THAT WE NEED SPACE FOR MS/HSD RETAIL OUTLET HINDUSTAN PETROLEUM CORPORATION LIMITED LIMITED FOR VEHICLES EXIT / ENTRY IN (PETROL PUMP).

PLACE:DIVISION DASUYA, (DISTT. HOSHIARPUR.)

DATE :.....

als

Atal Kumar  
Divisional Forest Officer  
Dasuya Forest Division Dasuya  
22/10/21

  
**SIGNATURE OF USER AGENCY**  
**OFFICE SEAL**  
Hindustan Petroleum Corporation Limited  
Suchi Road, Bha Road, Jalandhar-144001