

Format of Joint Inspection Report for Forest Conservation Act, 1980 Clearance


Sl. No.	Particulars	Report
1	2	3
1.	Name of Project	Muguthang - 20r Link Road (10.70 km)
2.	Brief Project Report	Present project is for the construction of high altitude hill roads to Indo-China border road under phase II in the State of Sikkim has been entrusted to Central Public Works Department (CPWD) by the Ministry of Home Affairs, Department of Border Management, Govt. of India. The work is of National importance having strategic in nature from Border Security aspect.
3.	Area of Project	19.36 Ha.
4.	Date of Joint Inspection	16/04/2021
5.	Participant: Name Designation Department	Officials of CPWD (Govt. of India); Forest Staff, Lachen Forest Range, (Department of Forest); Representative of LNMIPPL, Bhopal (Concerned DPR Consultant)
6.	Details of Land: (In Ha.) a. Private Land: b. Forest Land: c. Total Land Involved:	There is no private land. 19.36 Ha. 19.36 Ha.
7.	Legal Status of Forest Land: a. Gaucharan b. Khasmal c. Reserve Forest d. Any Other	Reserve Forest Area- 19.36 Ha. Total Area Required- 19.36 Ha.
8.	Item wise break up of Forest land required as per project	Road New Alignment- 19.26 Ha. Muck Disposal Area- 0.10 Ha. Total Area Required- 19.36 Ha.

9.	Whether any National Park, Wild Life Sanctuary involved or not.	No
10.	Enumeration list of Forest crops	Enclosed
11.	Density of crops (in %)	0.02%
12.	Legal status of private land as per 1951-52 survey record.	N/A
13.	Type of Vegetation: a. Top Canopy b. Middle Canopy c. Ground Flora	Ground Flora
14.	No. of felling trees/poles and other forest produce involved or not, if yes, indicate details of plot, etc.	N/A (This road is situated at high altitude above the tree line.)
15.	Geographical Reference / Polygon	Enclosed
16.	Compartment	
17.	GPS Co-ordination	Enclosed
18.	Toposheet map of proposed area.	Enclosed
19.	Brief observation of inspection team	The project road Muguthang - 20r Link is being constructed for ITBP to reach and to protect Indian Territory up to Line of Control. Hence, this will be a very important road to transport ammunitions and Military personals upto border of India. Therefore diversion of forest land will be essential for constructing the road from strategic purpose.

20	Any other aspects related to project in forest area.	Defense Project
----	--	-----------------

Representative of:

User Agency (CPWD)

1. Kumar Vishal, JE, BRPSD-L


2. Assistant Engineer
BRPSD-I, CPWD, Lachen
North Sikkim
Representative of LNMIPPL


1. 

2.


Forest Department (Territorial)/Lachen Range

1. 
Tenzing Bhutia
Range Officer
Forest Department
Lachen, N. Sikkim

2.


ASSISTANT CONSERVATOR OF FOREST
SUB DIVISION MANGAN
NORTH TERRITORIAL DIVISION
FOREST & ENV. DEPARTMENT


Divisional Forest Officer
North Territorial Division
Forest & Environment Department


P. Lhamu Bhutia
R.O (KNP/KBR)
Chungthang, North Sikkim
F&ED