

FORM - A

Form for seeking prior approval of Central Government under section 2 of the Forest(Conservation) Act,1980 for
Diversion of fresh forest area

PART - I

(To be filled up by User Agency)

A. General Details

A-1. Project Details

(i). Proposal No. : FP/SK/ROAD/124229/2021

(ii). Name of Project for which Forest Land is required : Diversion of 19.36 ha. of Forest land for
Muguthang to 20r link road

(iii). Short narrative of the proposal and Project/scheme for which the forest land is required : The
project road starts from Muguthang and terminates at 20r link point in the North Sikkim District. The
total length of the project is 10.70 km.

(iv). State : Sikkim

(v). Category of the Proposal : Road

(vi). Shape of forest land proposed to be diverted : Linear

(vii). Estimated cost of the Project(Rupees in lacs) : 27808

(viii). Area of forest land proposed for diversion(in ha.): 19.36

(ix). Non-forest land required for this project(in ha.): 0

(x). Total period for which the forest land is proposed to be diverted(in years): 99

A-2. Details of User Agency

(i). Name : ITBP GANGTOK


(ii). Address1 : Sector Head Quarter ITBP

(iii). Address2 : Metro Point Tadong

(iv). State : Sikkim

(v). District : East


(vi). Pin : 737102



Executive Engineer
BRPD-I, CPWD, Chungthang
North Sikkim

- (vii). Landmark : Near Ranka Monastery
- (viii). Email address : itcellgtk@itbp.gov.in
- (ix). Landline Telephone No. : 3592-252527
- (x). Fax No. : 3592-252528
- (xi). Mobile No. : 9434760997
- (xii). Website (if any) : NIL
- (xiii). Legal status of User Agency : Central Government

A-3. Details of Person Making Application

- (i). First Name: Rakesh
- (ii). Middle Name: Kumar
- (iii). Last Name: Jain
- (iv). Gender: Male
- (v). Designation: ExecutiveEngineer
- (vi). Address 1: BRPD- 1, CPWD, Opp- Post Office
- (vii). Address 2: S. T. Lama Building, 3rd Floor, Chungthang
- (viii). State: Sikkim
- (ix). District: North
- (x). Tehsil: Chungthang
- (xi). Pin: 737120
- (xii). Landmark: Opposite Post Office
- (xiii). Email Address: eeccdsikkim@gmail.com
- (xiv). Landline Telephone No.: 3592-252527
- (xv). Fax No.: 03592252528
- (xvi). Mobile No.: 9971999755


Executive Engineer
BRPD-I, CPWD, Chungthang
North Sikkim

(xvii). Copy of documents in support of the competence/authority of the person making this application to make application on behalf of the User Agency: 

B. Details of land required for the Project

B-1. Details of proposal seeking prior approval of Central Government under the Act for diversion of forest land for the Project already submitted in the past

List of proposal submitted in Past							
S.no	Proposal Status.	Proposal No.	Moef File No.	Area Proposed for Diversion(Ha.)	Area Diverted(Ha.)	Date of In-Principle Approval	Date of Final Approval
NIL							

B-2. Details of forest land proposed to be diverted

B-2.1 Details of Divisions involved

Details of Divisions involved			
S.no	Division Name	Forest Land(ha.)	Non-Forest Land(ha.)
1.	North Territorial	19.36	0
Total		19.36	0

B-2.2 Details of Districts involved

District wise breakup			
S.no	District Name	Forest Land(ha.)	Non-Forest Land(ha.)
1.	North	19.36	0
Total		19.36	0

B-2.3 Village wise breakup


Villages wise breakup			
S.no	Village	Forest Land(ha.)	Non-Forest Land(ha.)
1	BOP_Muguthang_20r Link	19.36	0
Total		19.36	0

B-2.4 Component wise breakup

Component wise breakup			
S.no	Component	Forest Land(ha.)	Non-Forest Land(ha.)
1	Segment- 1_Road New Alignment	19.26	0
Total		19.26	0

C. Maps of forest land proposed to be diverted


Division 1. : North Territorial



Executive Engineer
BRPD-I, CPWD, Chungthang
North Sikkim


(i). Area of forest land proposed to be diverted(in ha.) : 19.36

(ii). Nature of the Project: Linear

(b). No. of Segments : One

Segment wise details		
Segments	Segment Area(in ha.)	Kml File of Segments (To view KML file on google the same may be downloaded and then open if in google earth install in your computer).
1.	19.36	 View File

(iii). Copy of Survey of India Toposheet indicating boundary of forest land proposed to be diverted: 

(iv). Scanned copy of the Geo-referenced map of the forest land proposed to be diverted prepared by using GPS or Total Station: 

D. Justification for locating the Project in forest land and details of alternatives examined:

(i). Copy of note containing justification for locating the Project in forest land: 

(ii). Whether a copy of map indicating location of alternative examine is required to be provided:
No

(a). Reason for not providing such map: This is new construction.

E. Employment likely to be generated

(i). Whether the Project is likely to generate employment?: Yes

(ii). Permanent/Regular Employment(Number of persons): 2000

(iii). Temporary Employment(Number of person-days): 1500


F. Displacement of People due to the Project, if any.

(i). Whether Project involves displacement?: No

G. Details of Cost-Benefit analysis for the Project

(i). Whether the Project requires Cost-Benefit analysis?: Yes

(a). Copy of Cost-Benefit analysis: 


Executive Engineer
BRPD-I, CPWD, Chungthang
North Sikkim

(i). Whether the Project requires Clearance under the Environment (Protection) Act 1986 ? : No

I. Status of Wildlife Clearance


(i). Whether the Project or a part thereof is located in any Protected Area or their Eco sensitive zone? : No

J. Applicability of special provisions governing Scheduled Areas

(i). Whether the Project or a part thereof is located in a Scheduled Area? : No

K. Status of settlement of rights under the Forest Rights Act, 2006 on the forest land proposed to be diverted

(i). Whether the process for settlement of Rights under the Forest Rights Acts 2006 on the forest land proposed to be diverted has been completed? : Yes

(a). Copy of documentry evidence in support of settlement of rights under the Forest Rights Act, 2006 on the forest land proposed to be diverted: 







L. Details of land identified for Compensatory Afforestation


(i). Whether non-forest or Revenue forest land is required to be provided by User Agency?: Not Applicable
















(ii). Whether the area of non-forest land or Revenue forest land required to be provided by User Agency for raising Compensatory Afforestation is less than area of forest land proposed to be diverted ? : Not Applicable


(iii) . Reason for not providing Non-Forest Land: Not Applicable

Additional information Details

Documents		
S.No	Documents	Remarks
1		Authorisation and Undertakings for the Project Road.
2		Aerial Distance Map for the Project Road.
3		Approved Alignment Map from ITBP for the Project Road.
4		Area Statement for the Project Road.
5		Cost Benefit Analysis for the Project Road.
6		Copy of DPR for the Project Road.


Executive Engineer
BRPD-I, CPWD, Chungthang
North Sikkim

7		Enumeration list for the Project Road.
8		Estimate Details for the Project Road.
9		Form A for the Project Road.
10		Forest Rights Act Certificate for the Project Road.
11		Georeference map and other maps for the Project Road.
12		Joint Inspection Report for the Project Road.
13		Justification letter for the Project Road.
14		KML Files for the Project Road.
15		Muck Disposal Plan for the Project Road.
16		Muck Disposal Map for the Project Road.
17		Map for the Project Road.
18		DPR for the Project Road.
19		Revenue Joint Inspection Report for the Project Road.
20		MHA Sanction Order for the Project Road.
21		SOI Map for the Project Road.


 Executive Engineer
 BRPD-1, CPWD, Chungthang
 North Sikkim