

FORM - A

Form for seeking prior approval of Central Government under section 2 of the Forest(Conservation) Act,1980 for Diversion of forest area

PART - I (To be filled up by User Agency)

A. General Details

A-1. Project Details

(i). Proposal No. : FP/UK/ROAD/24549/2017

(ii). Name of Project for which Forest Land is required : DPR for rehabilitation & upgradation to 2 lane /2 lane with paved shoulders configuration & strengthening of NH-94 from Km 122.000 (Dharasu Bend) to Km 147.000(Silkyara Bend) in the state of Uttarakhand.

(iii). Short narrative of the proposal and Project/scheme for which the forest land is required : DPR for rehabilitation & upgradation to 2 lane /2 lane with paved shoulders configuration & strengthening of NH-94 from Km 122.000 (Dharasu Bend) to Km 147.000(Silkyara Bend) in the state of Uttarakhand.

(iv). State : Uttarakhand

(v). Category of the Project : Road

(vi). Shape of forest land proposed to be diverted : Linear

(vii). Estimated cost of the Project(Rupees in lacs) : 23780

(viii). Total Area of Forest Land proposed for diversion(in ha.): 16.971

(ix). Non-Forest Land required for this project(in ha.): 5.36

(x). Total period for which the forest land is proposed to be diverted(in years): 90

A-2. Details of User Agency

(i). Name : MINISTRY OF ROAD TRANSPORT AND HIGHWAYS

(ii). Address1 : 84,Vasant Vihar Phase -II, P.O new Forest, Dehradun

(iii). Address2 : NIL

(iv). State : Uttarakhand

(v). District : Dehradun

(vi). Pin : 248001

(vii). Landmark : Near Kali Mandir

(viii). Email address : piu.dehradun.morth@gmail.com

(ix). Landline Telephone No. : 135-2769935

(x). Fax No. : 135-

(xi). Mobile No. : 9456313430

(xii). Website (if any) : NIL

(xiii). Legal status of User Agency : Central Government

A-3. Details of Person Making Application

(i). First Name: Leeladhar

(ii). Middle Name: NIL

(iii). Last Name: Mathela

(iv). Gender: Male

(v). Designation: Executive Engineer, NH Divisio

(vi). Address 1: Vill- Patan Patni, PO- Lohaghat, District- Champawat

(vii). Address 2: NIL

(viii). State: Uttarakhand

(ix). District: Dehradun

(x). Tehsil: Dehradun

(xi). Pin: 248001

(xii). Landmark: Vill- Patan Patni, PO- Lohaghat

(xiii). Email Address: piu.dehradun.morth@gmail.com

(xiv). Landline Telephone No.: 596-5234076

(xv). Fax No.: 05965234076

(xvi). Mobile No.: 8979048219

(xvii). Copy of documents in support of the competence/authority of the person making this application to make application on behalf of the User Agency: 

B. Details of land required for the Project

B-1. Details of proposal seeking prior approval of Central Government under the Act for diversion of forest land for the Project already submitted in the past

List of proposal submitted in Past							
S.no	Proposal Status.	Proposal No.	Moef File	Area Proposed for	Area Diverted(Ha.)	Date of In-Principle	Date of Final

			No.	Diversion(Ha.)		Approval	Approval
NIL							

B-2. Details of forest land proposed to be diverted

B-2.1 Details of Divisions involved

Details of Divisions involved			
S.no	Division Name	Forest Land(ha.)	Non-Forest Land(ha.)
1.	Uttarkashi	16.971	5.36

B-2.2 Details of Districts involved

District wise breakup			
S.no	District Name	Forest Land(ha.)	Non-Forest Land(ha.)
1.	Uttarkashi	16.971	5.36

B-2.3 Village wise breakup

Villages wise breakup			
S.no	Village	Forest Land(ha.)	Non-Forest Land(ha.)
1	KODA FEDI	0.374	0.848
2	KALYANI	0.526	0.936
3	HARETI	0.63	0.863
4	JINETH	0.208	0.21
5	PANOTH	0.946	0.67
6	BADALI CHAK	0.005	0.037
7	PAINTHER	0.093	0.055
8	KUMRADA	0.082	0.229
9	GENWALA	0.2	0.574
10	JASPUR	0.149	0.19
11	KHURMOLA	0.383	0.234
12	NAGAL	0.899	0.514
13	Khutti Khal khand	0.36	0
14	Kumrada Khand	0.6	0
15	khurmola 1	0.18	0
16	khurmola 3	1.32	0
17	Dharasu Compartment 2	2.2	0
18	Dharasu Compartment 3	1.82	0
19	Jagde Block	0.48	0
20	Khudukhal Block	0.945	0
21	khurmola 2	1.04	0
22	khurmola 4	3.53	0

B-2.4 Component wise breakup


Component wise breakup			
S.no	Component	Forest Land(ha.)	Non-Forest Land(ha.)
1	Dumping Locations	4.315	0
2	Road Widening	12.656	5.36


C. Maps of forest land proposed to be diverted


(i). Area of forest land proposed to be diverted(in ha.) : 16.971

(ii). : Linear

(b). No. of Segments : One

Segment wise details		
Segments	Segment Area(in ha.)	Kml File of Segments
1.	16.971	 View File

(iii). Copy of Survey of India Toposheet indicating boundary of forest land proposed to be diverted: 

(iv). Scanned copy of the Geo-referenced map of the forest land proposed to be diverted prepared by using GPS or Total Station: 

D. Justification for locating the Project in forest land and details of alternatives examined:

(i). Copy of note containing justification for locating the Project in forest land: 

(ii). Whether a copy of map indicating location of alternative examine is required to be provided: No

(a). Reason for not providing such map In this stretch we use existing road for widening

E. Employment likely to be generated

(i). Whether the Project is likely to generate employment?: Yes

(ii). Permanent/Regular Employment(Number of persons): 29

(iii). Temporary Employment(Number of person-days): 120

F. Displacement of People due to the Project, if any

(i). Whether Project involves displacement?: No

G. Details of Cost-Benefit analysis for the Project

(i). Whether the Project requires Cost-Benefit analysis?: Yes

(a). Copy of Cost-Benefit analysis: 

H. Status of Environmental Clearance

(i). Whether the Project requires Clearance under the Environment (Protection) Act 1986?: No

I. Status of Wildlife Clearance

(i). Whether the Project or a part thereof is located in any Protected Area or their Eco sensitive zone?: No

J. Applicability of special provisions governing Scheduled Areas

(i). Whether the Project or a part thereof is located in a Scheduled Area? : No

K. Status of settlement of rights under the Forest Rights Act, 2006 on the forest land proposed to be diverted

(i). Whether the process for settlement of Rights under the Forest Rights Acts 2006 on the forest land proposed to be diverted has been completed? : Yes

(a). Copy of documentry evidence in support of settlement of rights under the Forest Rights Act, 2006 on the forest land proposed to be diverted: 



















L. Details of land identified for Compensatory Afforestation
























(i). Whether non-forest or Revenue forest land is required to be provided by User Agency?: Not Applicable

(ii). Whether the area of non-forest land or Revenue forest land required to be provided by User Agency for raising Compensatory Afforestation is less than area of forest land proposed to be diverted ? : Not Applicable

(iii) . Reason for not providing Non-Forest Land: Not Applicable

Additional information Details

Documents		
S.No	Documents	Remarks
1		Bar Chart
2		certificate of people benefited
3		Partivedan
4		Certificate of distance from National Park
5		Certificate of Optional Alignment
6		Land Schedule
7		Authorization PWD
8		Banj Cutting certificate
9		CA report
10		Certificate for 10 times plantation
11		Certificate for non-violation of Forest Act 1980
12		Certificate for not damaging wildlife and natural habitat
13		Certificate for present value of forest land
14		Certificate for suitable land of CA
15		Certificate for supplying kerosene oil and LPG gas to workers
16		Certificate for work not started
17		certificate for enhanced rate amount of NPV to be paid
18		Estimate for plantation of trees on available space
19		Certificate for implementing

		Geologist/task force recommendations
20		Geologist report
21		Georeference map for proposed area
22		Joint Inspection report
23		Manak Sharten
24		Certificate for minimum tree felling
25		Digital map of mug disposal locations
26		Topo map of mug disposal locations
27		Certificate for no alternate option
28		Certificate for no alternative land available
29		Certificate for no religious and historical site
30		Rate list of trees
31		Sanction letter of project
32		Task Force Certificate
33		Tree Counting Report
34		G.O. for Section-I
35		Km vise ROW Detail
36		Muck Disposal Plan
37		Authorization Letter Pkg-5
38		NPV Certificate
39		Cost Benefit Analysis
40		Geo Reference Map of CA land
41		Topo Map of CA land

Print page