

Telesonic Networks Limited 4th Floor, C – Wing, Airtel Centre
Plot No 16, Udyog Vihar IV, Gurugram – 122015 Haryana
www.airtel.in
Call +91 124 4222222
Fax +91 124 4248063

SUBJECT: DIVERSION OF 1.540 HECTARE (34100 METERS) FOREST LAND FOR LAYING UNDERGROUND OFC BY TELESONIC NETWORKS LIMITED, 4TH FLOOR, C-WING, AIRTEL CENTRE, PLOT NO 16, UDYOG VIHAR IV, GURUGRAM – 1220015, HARYANA, STARTING FROM OUR TOWER (HAZ 001, HAZIPUR LAT/LONG 31.97403/75.75347) NEAR MILE STONE 14/500 ON MUKERIAN-TALWARA ROAD TOWARDS BROTHER SWEET SHOP (ONE ANOTHER ROUTE IS TOWARDS VILLAGE GERA (900 METERS) FROM MAIN OFC ROUTE TO CONNECT TOWER) TO GURUDWARA BHATHA SAHIB TO HP PETROL PUMP TO CE/BEAS DAM, BBMB TALWARA TURN RIGHT TOWARDS (ANOTHER OFC TOWARDS MAIN MARKET CHOWK AND LEFT TURN TOWARDS POLICE STATION TALWARA TOWARDS RANA TV REPAIRING SHOP THAN LEFT TILL IVY HOSPITAL, TALWRA) (1400 METERS) KESRI HOTEL TO CERA SANITARY WARE AGAIN TURN RIGHT TOWARDS KARAN BIKE GALLERY TOWARDS BHAMBOTAR VILLAGE ROAD CROSSING TO GAUTAM EYE HOSPITAL, TO BHOL KALOTA VILLAGE, OPP PREET PETROLEUM TO THAKUR DHABA TO GOVT SR. SEC. SHOOL. RAMGARH SIKRI TO LAXMI ELECTRONIC AND TURN RIGHT (MILE STONE 41/200) TOWARDS BHAMBHOR VILLAGE. FROM LAT/LONG 31.95453/75.82740 NEAR MS 22 TOWARDS RAULI VILLAGE TO OUR TOWER RALI20 (1150 METERS). FROM LAT/LONG 31.89405/75.92030 TURN TOWARDS GURUDWARA BRINGLI SAHIB TILL OUR TOWER AT BRINGLI VILLAGE (3200 METERS). TOTAL ROUTE LENGH 34100 METERS IN TEHSIL & FOREST DIVISION DASUYA, DISTRCT HOSHIARPUR, PUNJAB. TOTAL LENGTH OF ROUTE IS 1.540 HECTARE (34100 METERS) IN FOREST DIVISIONDASUYA DISTRICT HOSHIARPUR, PUNJAB.
FILE NO. : FP/PB/OFC/155919/2022

DATED 27.05.2022

FORM – “A”

FORM FOR SEEKING PRIOR APPROVAL UNDER SECTION 2 OF THE PROPOSALS BY THE STATE GOVT. AND OTHER AUTHORITIES.

PART – I

(To be filled by User Agency)

1	Project Detail	Requirement of 1.540 hectare (34100meter) of forest land.
2	Short Narratives of the proposal and project / Scheme for which the forest land is required	Laying of Optical Fibre Cable by Telesonic Networks Limited, 4th Floor, C-Wing, Airtel Centre, Plot No 16, Udyog Vihar IV, Gurugram – 1220015, Haryana, project starting from our Tower (HAZ 001, HazipurLat/Long 31.97403/75.75347) near Mile Stone 14/500 on Mukerian-Talwara Road Towards Brother Sweet Shop (one another Route is towards Village Gera (900 Meters) from main OFC Route to connect Tower) to Gurudwara Bhatha Sahib to HP Petrol Pump to CE/Beas DAM, BBMB Talwara Turn Right towards (another OFC towards Main Market Chowk and left turn towards Police Station Talwara towards Rana TV Repairing Shop than Left till IVY Hospital, Talwra) (1400 Meters) Kesri Hotel to Cera Sanitary ware again Turn Right towards Karan Bike Gallery towards Bhambotar Village Road Crossing to Gautam Eye Hospital, to BholKalota Village, OppPreet Petroleum to Thakur Dhaba to Govt Sr. Sec. Shool. RamgarhSikri to Laxmi Electronic and Turn Right (Mile Stone 41/200) towards Bhambhor Village. From Lat/Long 31.95453/75.82740 near MS 22 towards Rauli Village to our Tower RALI20 (1150 Meters). From Lat/Long 31.89405/75.92030 Turn towards Gurudwara Bringli Sahib till our Tower at Bringli Village (3200 Meters). Total Route Length including Braches Route is 34100 Meters) (1.540 Hectare) in Teshil& Forest Division Dasuya, District Hoshiarpur, Punjab.

CS
Anjan Singh
Divisional Forest Officer
Dasuya Forest Division Dasuya

28/10/22

Telesonic Networks Limited 4th Floor, C – Wing, Airtel Centre
Plot No 16, Udyog Vihar IV, Gurugram – 122015 Haryana
www.airtel.in
Call +91 11 4222222
Fax +91 11 4248063

3	Map showing the required forest area, boundary of adjoining forest on a 1: 50000 scale map	Map Enclosed
4	Cost of Project	Rs. 10Lac
5	Justification for locating the project in forest area.	No Alternative Route (Checklist No 10 enclosed herewith)
6	Cost Benefit Analysis (To be enclosed)	NA
7	Employment likely to be generated	No. 40 unskilled labours

2. Purpose wise breakup of the total land required

Sr. No	Name of Purpose	Area In Hectare (Calculation)	Present use of land
	Laying of Optical Fibre Cable by Telesonic Networks Limited, 4th Floor, C-Wing, Airtel Centre, Plot No 16, Udyog Vihar IV, Gurugram – 1220015, Haryana, project starting from our Tower (HAZ 001, Hazipur Lat/Long 31.97403/75.75347) near Mile Stone 14/500 on Mukerian-Talwara Road Towards Brother Sweet Shop (one another Route is towards Village Gera (900 Meters) from main OFC Route to connect Tower) to Gurudwara Bhatha Sahib to HP Petrol Pump to CE/Beas DAM, BBMB Talwara Turn Right towards (another OFC towards Main Market Chowk and left turn towards Police Station Talwara towards Rana TV Repairing Shop than Left till IVY Hospital, Talwra) (1400 Meters) Kesri Hotel to Cera Sanitary ware again Turn Right towards Karan Bike Gallery towards Bhambotar Village Road Crossing to Gautam Eye Hospital, to Bholkalota Village, Opp Preet Petroleum to Thakur Dhaba to Govt Sr. Sec. Shool. Ramgarh Sikri to Laxmi Electronic and Turn Right (Mile Stone 41/200) towards Bhambhor Village. From Lat/Long 31.95453/75.82740 near MS 22 towards Rauli Village to our Tower RALI20 (1150 Meters). From Lat/Long 31.89405/75.92030 Turn towards	1.Length= 34100 Meters 2.Width= 0.45 Meters 3.Square Meters (1x2) $34100 \times 0.45 = 15400$ (approx.) 4.Hectare = (/10000) 1.540 Hectare Area	Forest Land (Laying of OFC)

Anjan Singh
Divisional Forest Officer
Forest Division Dasuya

28/10/22

For Telesonic Networks Limited

Authorised Sign

TeleSonic Networks Limited 4th Floor, C – Wing, Airtel Centre
Plot No 15, Udyog Vihar IV, Gurgram – 122015 Haryana
www.airtel.in
Call +91 124 4222222
Fax +91 124 4248063


<p>Gurudwara Bringli Sahib till our Tower at Bringli Village (3200 Meters). Total Route Length including Braches Route is 34100 Meters) (1.540 Hectare) in Teshil& Forest Division Dasuya, District Hoshiarpur, Punjab.</p>		
-------------------------------------------------------------------------------------------------------------------------------------------------------------------------------------------------------------------------------------	--	--

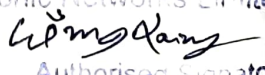
3. Detail of Displacement of the people due to the Project if any		
1.	Numbers of Families	NA
2	Number of Scheduled Cast/Scheduled tribe Families	NA
3	Rehabilitation plan (To be enclosed if any)	NA

4. Others Detail		
Whether clearance under Environmental (Protection) Act, 1986 required?	NA	
Undertaking to bear the cost of raising and maintenance of compensatory afforestation and for penal compensatory afforestation as well as cost for protection and regeneration of Safety Zone, etc., as per the scheme prepared by the State Government (Undertaking to be enclosed)	Undertaking for payment for cost of Afforestation with upward revision if any will be payable is enclosed. (Check List No 12 & Check List No 13 & 24)	
Details of Certificates / documents enclosed as required under the instructions.	Sr. No	Name of Documents
	1.	Site Map
	2.	Survey Map
	3.	Check List No 4,7,8,10,11,12,13 & 24

Date.....
Place.....

CS


Anjan Singh
Divisional Forest Officer
Dasuya Forest Division Dasuya
26/10/22

For Telesonic Networks Limited

Authorised Signatory
Signature of User Agency
Authorized Signatory

6

FORM - A

Form for seeking prior approval of Central Government under section 2 of the Forest(Conservation) Act,1980 for
Diversion of fresh forest area

PART - I
(To be filled up by User Agency)

A. General Details

**A-
1. Project Details**

(i). Proposal No. : FP/PB/OFC/155919/2022

(ii). Name of Project for which Forest Land is required : Laying of Underground OFC by Telesonic Networks Limited in Dasuya Forest Division

(iii). Short narrative of the proposal and Project/scheme for which the forest land is required : Laying of Underground OFC by Telesonic Networks Limited, in Dasuya Forest Division. Total length of Route is 34.100 Km (1.5345 Hectare) (Approx).

(iv). State : Punjab

(v). Category of the Proposal : Optical Fibre Cable

(vi). Shape of forest land proposed to be diverted : Linear

(vii). Estimated cost of the Project(Rupees in lacs) : 10

(viii). Area of forest land proposed for diversion(in ha.): 1.5345

(ix). Non-forest land required for this project(in ha.): 0

(x). Total period for which the forest land is proposed to be diverted(in years): 99

**A-
2. Details of User Agency**

(i). Name : TELESONIC NETWORKS LIMITED

(ii). Address1 : Plot No- 21, Rajiv Gandhi Technology Park, Chandigarh

(iii). Address2 : NIL

(iv). State : Chandigarh

(v). District : Chandigarh

(vi). Pin : 160101

EIS

Anjan Singh
Divisional Forest Officer
Dasuya Forest Division Dasuya

28/10/22

7

Email address : ashishnain.kipl@hotmail.com

(ix). Landline Telephone No. : 172-4600150

(x). Fax No. : 172-

(xi). Mobile No. : 9772073111

(xii). Website (if any) : www.airtel.in

(xiii). Legal status of User Agency : Private

A-
3. Details of Person Making Application

(i). First Name: Himanshu

(ii). Middle Name: NIL

(iii). Last Name: Vaishya

(iv). Gender: Male

(v). Designation: Senior Manager

(vi). Address 1: Airtel Office, IT Park, Chandigarh , 160101

(vii). Address 2: NIL

(viii). State: Chandigarh

(ix). District: Chandigarh

(x). Tehsil: Chandigarh

(xi). Pin: 160101

(xii). Landmark: IT Park

(xiii). Email Address: ashishnain.kipl@hotmail.com

(xiv). Landline Telephone No.: 172-4600150

(xv). Fax No.: NIL

(xvi). Mobile No.: 9772073111

215
Anjan Singh
Divisional Forest Officer
Dasuya Forest Division Dasuya
26/10/22

(xvii). Copy of documents in support of the competence/authority of the person making this application to make application on behalf of the User Agency:

B. Details of land required for the Project

B- Details of proposal seeking prior approval of Central Government under the Act for
1. diversion of forest land for the Project already submitted in the past

List of proposal submitted in Past							
S.no	Proposal Status.	Proposal No.	Moef File No.	Area Proposed for Diversion(Ha.)	Area Diverted(Ha.)	Date of In-Principle Approval	Date of Final Approval
NIL							

B-
2. Details of forest land proposed to be diverted

B-2.1 Details of Divisions involved

Details of Divisions involved			
S.no	Division Name	Forest Land(ha.)	Non-Forest Land(ha.)
1.	Dasuya	1.5345	0
Total		1.5345	0

B-2.2 Details of Districts involved

District wise breakup			
S.no	District Name	Forest Land(ha.)	Non-Forest Land(ha.)
1.	Hoshiarpur	1.5345	0
Total		1.5345	0

B-2.3 Village wise breakup

Villages wise breakup			
S.no	Village	Forest Land(ha.)	Non-Forest Land(ha.)
1	Hazipur	0.10125	0
2	Chikarial	0.135	0
3	Lalata	0.12375	0
4	Raulli	0.1575	0
5	Gera	0.0405	0
6	Talwara Town	0.24525	0
7	Rajwal	0.11925	0
8	Ambi	0.153	0
9	Durgal	0.15075	0
10	Bhoj Kalota	0.1305	0
11	Bringli	0.144	0
12	Bhamnor Village	0.03375	0
Total		1.5345	0




Anjan Singh
Divisional Forest Officer
Dasuya Forest Division Dasuya

26/10/22


B-2.4 Component wise breakup

Component wise breakup			
S.no	Component	Forest Land(ha.)	Non-Forest Land(ha.)
1	OFC	1.534455	0
	Total	1.534455	0

C. Maps of forest land proposed to be diverted

Division 1. : Dasuya		
<p>(i). Area of forest land proposed to be diverted(In ha.) : 1.5345</p> <p>(ii). Nature of the Project: Linear</p> <p>(b). No. of Segments : One</p>		
Segment wise details		
Segments	Segment Area(in ha.)	<p style="text-align: center;">Kml File of Segments (To view KML file on google the same may be downloaded and then open if in google earth install in your computer).</p>
1.	1.5345	 View File
<p>(iii). Copy of Survey of India Toposheet indicating boundary of forest land proposed to be diverted: </p> <p>(iv). Scanned copy of the Geo-referenced map of the forest land proposed to be diverted prepared by using GPS or Total Station: </p>		

D. Justification for locating the Project in forest land and details of alternatives examined:

- (i). Copy of note containing justification for locating the Project in forest land: 
- (ii). Whether a copy of map indicating location of alternative examine is required to be provided:
No

(a). Reason for not providing such map: No alternate route is available

E. Employment likely to be generated

- (i). Whether the Project is likely to generate employment?: Yes
- (ii). Permanent/Regular Employment(Number of persons): 0
- (iii). Temporary Employment(Number of person-days): 40

215


Anjan Singh
 Divisional Forest Officer
 Dasuya Forest Division Dasuya

28/10/22

F. Displacement of People due to the Project, if any

(i). Whether Project involves displacement?: No

G. Details of Cost-Benefit analysis for the Project

(i). Whether the Project requires Cost-Benefit analysis?: No

H. Status of Environmental Clearance

(i). Whether the Project requires Clearance under the Environment (Protection) Act 1986 ? : No

I. Status of Wildlife Clearance

(i). Whether the Project or a part thereof is located in any Protected Area or their Eco sensitive zone? : No

J. Applicability of special provisions governing Scheduled Areas

(i). Whether the Project or a part thereof is located in a Scheduled Area? : No

K. Status of settlement of rights under the Forest Rights Act, 2006 on the forest land proposed to be diverted

(i). Whether the process for settlement of Rights under the Forest Rights Acts 2006 on the forest land proposed to be diverted has been completed? : No





L. Details of land identified for Compensatory Afforestation

(i). Whether non-forest or Revenue forest land is required to be provided by User Agency?: No

(ii). Whether the area of non-forest land or Revenue forest land required to be provided by User Agency for raising Compensatory Afforestation is less than area of forest land proposed to be diverted ? : Not Applicable

(iii) . Reason for not providing Non-Forest Land: Laying of telephone/optical fibre lines

Additional information Details

Documents		
S.No	Documents	Remarks
1		LICENCE COPY
2		POA
3		CA EXEMPTION NOTIFICATION
4		PWD DOCUMENTNS

21/5
Anjan Singh
Divisional Forest Officer
Dasuya Forest Division Dasuya

28/10/22