

(ORG) ①

Amexum - 1

No.Udyog/Bhu/Chamba/ML/Prakash Chand/- 316
Office of the Mining Officer,
Chamba, Distt. Chamba (H.P.),
Dated, Chamba-176314

2-7-2022

To

Sh. Prakash Chand S/o Sh. Sorma Ram
Village & P.O. Kunr Tehsil &
Distt. Chamba H.P.

Sub: -

**Renewal of 0.4087 ha. Of forest land for the extraction of
Slates in Muaza Kunr Tehsil & Distt. Chamba in favour of
Shri Prakash Chand S/o Sh. Sorma Ram VPO Kunr
Tehsil and Distt. Chamba, within the jurisdiction of
Bharmaour forest Division Distt. Chamba H.P.**

Sir,

Please find enclosed herewith the photocopy of survey
document of District Chamba and mining leases in hill slope as required by you.

Enclosed:- As Above

Yours Faithfully,

Bmdug
Mining Officer,
Chamba, Distt. Chamba

Prakash
Prakash Chand Sharma S/o Late
Sh. Sorma Ram, V.P.O. Kunr, Teh.
Dharwala, Distt. Chamba (H.P.)
Pin-176324


Detail of Lease Holder in District Chamba Himachal Pradesh

Sr. no.	Name & Address of Mining Lease	Area (Bighas/Hect.)	Kh. No. Mouza/Mohal	Period of Mining Lease with date	Type (River Bed/Hill Slope)	Purpose of Lease (open sale/for crusher)	Name & style of Stone Crusher	Status of lease working/suspended /non working	Date of EIA Obtained
1.	Sh. Parkash Chand, S/o Sh. Soorma Ram, Vill. & P.O. Kunt, Tehsil & Distt. Chamba (H.P.)	0.414 Hectare	3026/2939/1 Kunt	14-01-11 to 13-01-2021	Hill Slope	Open		Under renewal	26-11-2016
2.	Smt. Raachya Devi w/o Sh. Roshan Lal VPO Kunt Tehsil & Chamba, H.P.	0.2186 Hects	3026/2939/2 Kunt	20-02-2020 to 19-01-2030	Hill Slope	Open		Working	04-11-2016
3.	Sh. Neeraj Nayyar S/o Sh. S. C. Nayat, Mohalla Bangotu, Tehsil & Chamba, H.P.	17-05 Bighas	1883/1579/1 Gelra	31-08-2020 to 30-08-2025	Hill Slope	Open		Working	29-09-2015
4.	Sh. Yogesh Kumar, S/o Sh. Jarno Ram, Village Batti-Hatti, P.O. Gelra, Tehsil & Distt. Chamba, H.P.	23-13-11 Bighas	1265/544/1, 244/598 Piura	04-08-2016 to 03-08-2021	Hill Slope	Open		Under renewal	30-04-2016
5.	GPA holder Sh. Shailender Thakur S/o Sh. Gian Chand, Village Lech, P.O. Gelra, Tehsil & Distt. Chamba, H.P.	3.7911 Hects	1823/1704/36 /1 Bhadour	30-05-2018 to 29-05-2023	Hill Slope	Open		Working	30-04-2016
6.	Sh. Chatter Singh, S/o Sh. Lehu Ram, Village Jawari P.O. Thanikothi, Tehsil Churah, Distt. Chamba, H.P.	2-00 Bighas	85/1,92 Jawari	29-03-2018 to 28-03-2023	Hill Slope	Open		Working	02-05-2017

SURVEY DOCUMENT

STUDY ON THE DRAINAGE SYSTEM,
MINERAL POTENTIAL AND FEASIBILITY OF
MINING IN RIVER/ STREAM BEDS OF
DISTRICT CHAMBA, HIMACHAL PRADESH.

(SARIT CHANDER)
Assistant Geologist
Geological Wing
Department of Industries
Shimla, Himachal Pradesh


Prakash Chand Sharma S/o Late
Ch. Sorma Ram, V.P.O. Kuar, Teh.
Dharwala, Distt. Chamba (H.P.)
Pin-176324

STUDY ON THE DRAINAGE SYSTEM, MINERAL POTENTIAL AND FEASIBILITY OF MINING IN RIVER/ STREAM BEDS OF DISTRICT CHAMBA, HIMACHAL PRADESH.

1) INTRODUCTION:

In pursuance of point 9.2 (Strategy 2) of "River/Stream Bed Mining Policy Guidelines for the State of Himachal Pradesh, 2004" was framed and notified vide notification No.- Ind-II (E)2-1/2001 dated 28.2.2004 and subsequently new mineral policy 2013 has been framed. Now the Ministry of Environment, Forest and Climate Change, Govt. of India vide notifications dated 15.1.2016, clause 7(iii) pertains to preparation of Distt Survey report for sand mining or riverbed mining and mining of other minor minerals for regulation and control of mining operation, a survey document of existing River/Stream bed mining in each district is to be undertaken. In the said policy guidelines, it was provided that District level river/stream bed mining action plan shall be based on a survey document of the existing river/stream bed mining in each district and also to assess its direct and indirect benefits and identification of the potential threats to the individual rivers/streams in the State.

This survey shall contain:-

- a) District wise detail of Rivers/Streams/Khallas; and
- b) District wise details of existing mining leases/ contracts in river/stream/khalla beds

Based on this survey, the action plan shall divide the rivers/stream of the State into the following two categories:-

- a) Rivers/ Streams or the River/Stream sections selected for extraction of minor minerals
- b) Rivers/ Streams or the River/Stream sections prohibited for extraction of minor minerals.

Based on the action plan as mentioned above, mining leases/ contracts shall be granted in accordance to the Himachal Pradesh Minor Minerals (Concession) and Minerals (Prevention of Illegal Mining, Transportation and Storage) Rules, 2015 and observing the Policy Guidelines. Accordingly, the survey report of the river, beds/ parts of river beds of District Chamba has been prepared. The rivers/streams were studied based on the following parameters excluding the hill slope mining.

a) **Geomorphological studies:**

- i) Place of origin
- ii) Catchment area
- iii) General profile of river stream
- iv) Annual deposition factor
- v) Replenishment
- vi) Total potential of minor minerals in the river bed.

b) **Geological Studies:**

- i) Lithology of catchment area
- ii) Tectonics and structural behaviour of rocks.
- c) **Climatic parameters:**
 - I) Intensity of rainfall.
 - II) Climate zone.
 - III) Temperature variation.

2) **BRIEF HISTORY OF THE DISTRICT:**

Chamba district in the state of Himachal Pradesh, in northern India. According to the 2001 Indian census the town is situated on the banks of the Ravi River (a major tributary of the Trans-Himalayan Indus River), at its confluence with the Sal River. Chambial were the Rulers of Chamba State ^[1] Chambials use suffix Varmans.

Though historical records date the history of the Chamba region to the Kolian tribes in the 2nd century BC, the area was formally ruled by the Maru dynasty, starting with the Raju Maru from around 500 AD, ruling from the ancient capital of Bharmour, which is located 75 kilometres (47 mi) from the town of Chamba. In 920, Raja Sahil Varman (or Raja Sahil Verma) shifted the capital of the kingdom to Chamba, following the specific request of his daughter Champavati (Chamba was named after her). From the time of Raju Maru, 67 Rajas of this dynasty have ruled over Chamba until it finally merged with the Indian Union in April 1948.


Rakash Choudhary S/o Late
Sh. Sorma Ram, V.P.O. Kuar, Teh.
Dharwala, Distt. Chamba (H.P.)
Pin-176324

3) PHYSIOGRAPHY:

3.1 General

The Chamba district in the present form came in to existence on 1st November 1966 which is bounded on north-west by Jammu and Kashmir, on the north-east and east by Ladakh area of Jammu and Kashmir state and Lahaul and Bara-Bangal area of Himachal Pradesh, on the south-east and south by the District Kangra of Himachal Pradesh and Gurdaspur District of Punjab. The district is Situated between north latitude $32^{\circ} 11' 30''$ and $33^{\circ} 13' 06''$, and east longitude $75^{\circ} 49' 00''$ and $77^{\circ} 03' 30''$. The area of the district is 6,522 sq. km with Chamba as its Headquarters. There are 1591 villages in the district. The district has been divided into 7 Sub-divisions [Chamba, Churah, Pangi, Bharmaur, Dalhousie, Salooni, Chowari].

Total Population As Per 2011 census. 5,19,080

Male Population 2,61,320

Female Population 2,57,760

Total Literates 3,23,842

Male Literacy 186064 82.59 %

Female Literacy 137778 61.67 %

Geographical Area 6,522 Sq. km.

Forest Area 6528 Sq. km.

Cultivated Area 1175 Sq. km.

Unusable Area 2197 Sq. km.

Range Altitude 609 to 6402 mts 1220 mtr. (Head Quarter)

Longitude 75 Degree 49 degree 00' (E) 77 Deg 03 Deg. 30" (East)

Latitude 32 Degree 11 Degree 30' (N) 33Deg.13 Deg.06"(North)

Major Rivers Ravi River A Perennial river

Climate From July to Temp. Approx. 32 degree C

Rainy Season September Temp. Approx. 5-22 degree C

Winter October to February

People & Culture

Major Religions

Hindus, Sikhs and a number of Muslims also.

Languages Spoken	Pahari(Chambyali), Punjabi, Hindi
Culture	Traditional and Pahari
Traditions	Religious
Art Forms	Chamba Rumal
Administrative Setup	
No. of Sub-Divisions	6
No. of Tehsils	7
No. of Sub-Tehsils	3
Development Blocks	7
Panchayats	283
Census Town	1 (Chamba) As per Census 2011

The district has varying altitude ranging from 609 to 6402 m above mean sea level, with some plain areas touching Pathankot district of Punjab in the south and Kangra district of H.P. in the South. In the East it touches Lahal Spiti district, in North with Jammu and Kashmir. The Ravi is the main river of Chamba district and is the heart and soul of the Chambyals. With its tributaries, it drains the whole of Chamba valley proper between Dhauladhar and Pangi range and thus commands the largest and most important part of the district. The river originates from Bara Bangahal area of Dhauladhar. The Main tributaries of Ravi are Budhil, Tundah, Beljedi, Sal, Siul, Siowa. The river Chenab or Chandrabhaga rises from the mountains of Baralacha pass by two heads, the stream with its source on south-eastern side of the pass being called the Chandra and the other one which rises from north-western side is called the Bhaga. After the confluence of these two sister streams at Tandi, the river is generally known as Chenab. There are no large-sized lakes in Chamba district. However, a few water bodies namely Khajjiar Lake. The district with respect to revenue control has been divided into seven Tehsils and three sub-Tehsils. There are 283 Gram Panchayats.

3.2 Physiographical conditions

Introduction:-

The area in general is a part of the Lesser Himalaya. The lesser Himalaya, located in northwestern India in the States of Himachal Pradesh and Uttar Pradesh, in north-central India in the State of Sikkim, and in northeastern India in the State of Arunachal Pradesh, ranges from 1,500 to 5,000 metres in height. Terrains of the area are rugged and there is no. of steep sided valley and

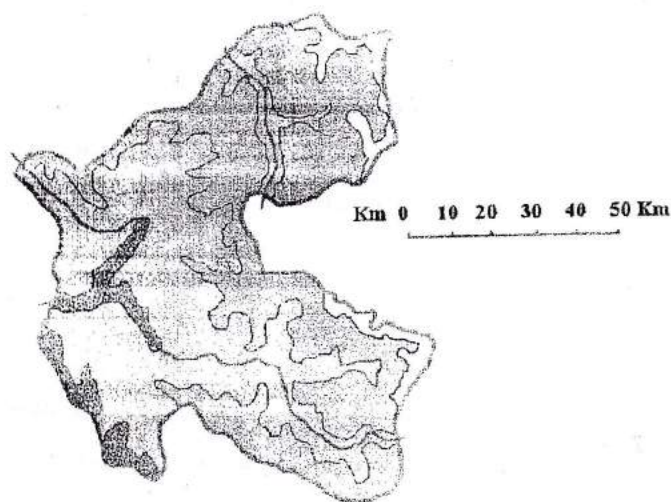

Prakash Chand Sharma S/o Late
Sh. Sornu Kam, V.P.O. Kure, Teh.
Dharwaia, Distt. Chamba (H.P.)

very narrow spurs and having thick forest cover mainly of the deodar and kail etc. Soil cover of the entire area is very thin and acidic with increase in altitude. The main river of the district are Ravi, Budhil, Suil, and Tundahand main glaciers of the district is belongs to the Bara-Bhangal & Tantagiri-glacier area.

Chamba district can be divided into following four distinct zone as per elevation (Figure 3).

1. Above 5000 meters.
2. 3000 – 5000 meters.
3. 1000 – 3000 meters.
4. Less than 1000 meters.

Relief Map of District Chamba



INDEX





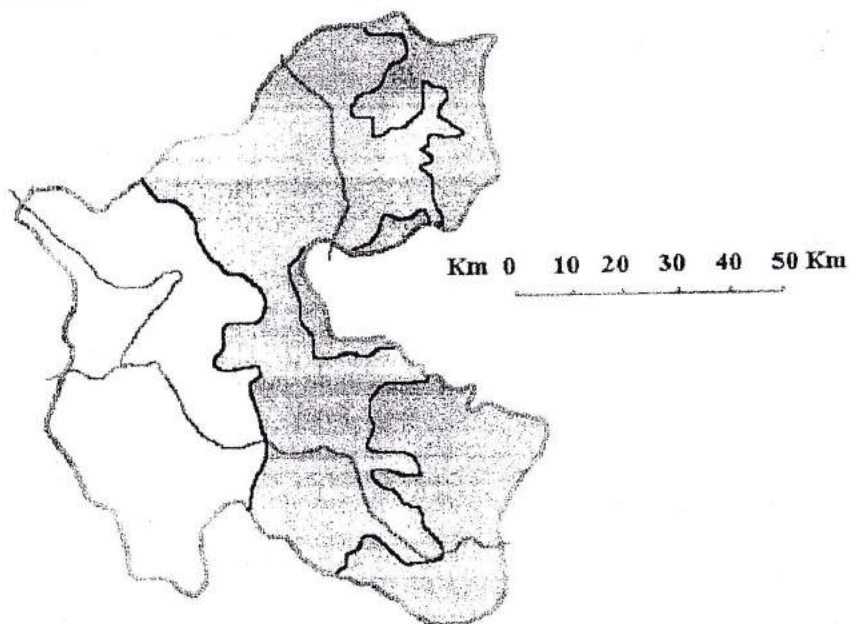
	Less than 1000 meter
	1000- 3000 Meter
	3000 - 5000 Meter
	More than 5000 meter

Figure 3: Relief Map of District Chamba.

The district can be divided into three distinct zones as per slope (Figure 4)




1. 400 -600 meters/km
2. 250 – 400 meters/km
3. Less than 250 meters/km

Slope Map of District Chamba



INDEX

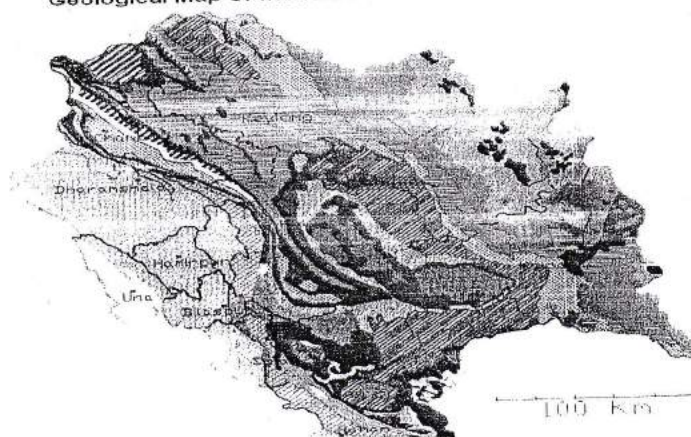
Slope (In Meter per Km

	Less than 250
	250 - 400
	400 - 600


Prakash Chand Sharma S/o Late
Sh. Sorma Ram, V.P.O. Kher, Jai
Dharwala, Dist. Chamba (H.P.)
Pin-176324

Fig:- 5:

Geological Map of the Himachal Pradesh



INDEX

- Alluvium Deposit
- Siwalik Group
- Nako Granitoid
- Sirmour Group
- Guimal- Chikam Formation
- Spitti Formation
- Lilang Group
- Tandi Group
- Kalhel Group
- Panjal Volcanics
- Lipak/Po/Gamchidam/Takcha/ Muth/Thango
- Salooni Formation
- Tal Formation
- Kunzam La Formation
- Infra Krol- Krol
- Katargali Formation
- Batal Formation
- Dalhousie-Mandi-Karsog-Rohtang-Rackcham-Hanuman Tibba-Dhauladhar Granitoid
- Blaini Formation
- Manjir Formation
- Shimla Group
- Chamba Formation
- Jaunsar Formation
- Salkhala Formation
- Shali Group
- Largi Group
- Deoban Group
- Mandi Darla Volcanics
- Sundernagar Group
- Dharagad Group
- Rampur Group
- Kharsali
- Kullu Group
- Chaur - Kainchawa Granitoid
- Jutog Group
- Jeori Wangtu basement Complex

15. Over view of Mining Activity of District Chamba:

Mainly three types of minor mineral constituents such as sand, stone and bajri are required for any type of construction apart from other material like cement and steel. In earlier times, the houses/ buildings were constructed in form of small dwellings with walls made up of mud plaster, stone and interlocking provided with wooden frames and there were negligible commercial as well as developmental activities resulting in less demand of building material. However with the passage of time, new vistas of developmental activities were started. As such the demand of minor minerals in the District started an increasing trend due to construction of Hydro projects. In order to meet the requirement of raw material for construction, the extraction of sand, stone and bajri is being carried

out exclusively from the river beds. The demand of sand is mainly met through by river borne sand whereas the demand of bajri/grit is either met through river borne collection or through manufactured grit by stone crushers. The demand of dressed or undressed stone is met through the broken rock material from the hill slope.

The local residents used to lift gravel etc. from the river beds to meet out their bonafide requirement, however after coming into being the Himachal Pradesh Minor Minerals (Concession) and Minerals (Prevention of Illegal Mining, Transportation and Storage) Rules, 2015, the mining is regulated in accordance with the rules.

At present about 5 Nos of mining leases have been granted/executed under the ibid rules in the different parts of the District and the detail are tabulated below:-

Table:-5.

Sub -Division wise break up of Mining Leases Granted /executed for collection of Stone, bajri and Sand in district Chamba. (H.P.)

	<u>Name of the Party</u>	<u>Name of Stone Crusher Unit.</u>	<u>Area (in Hec ts.)</u>	<u>Status of land.</u>	<u>Name of the River</u>
✓ 1	Sh. Parkash Chand S/o Sh. Soorma Ram, Vill.& P.O. Kunr, Chamba, (H.P.)	Sh. Parkash Chand S/o Sh. Soorma Ram, Vill.& P.O. Kunr, Chamba, (H.P.)	0.414 Hectare	<u>Govt Land.</u>	(Hill Slope)
2	Sh. Daljeet Sharma, S/o Sh. Satya Prakash, V.& P.O. Chhatrari, Chamba, H.P.	Sh. Daljeet Sharma, S/o Sh. Satya Prakash, V.& P.O. Chhatrari, Chamba, H.P.	0.165 Hects	<u>Govt Land.</u>	(Hill Slope)
3	Sh. Daljeet Sharma, S/o Sh. Satya Prakash, V.& P.O. Chhatrari, Chamba, H.P.	Sh. Daljeet Sharma, S/o Sh. Satya Prakash, V.& P.O. Chhatrari, Chamba, H.P.	0.095 Hects	<u>Govt Land.</u>	(Hill Slope)
✓	Sh. Neeraj Nayar S/o	Sh. Neeraj	1.409	<u>Govt. Land</u>	(Hill

4	Sh. S.C. Nayar, Mohalla Bangotu, Chamba, H.P.	Nayar S/o Sh. S.C. Nayar, Mohalla Bangotu, Chamba, H.P.	Hects		Slope)
5	Sh. Chanchal Nayar W/o Sh. S.C. Nayar, Mohalla Bangotu, Chamba, H.P.	Sh. Chanchal Nayar W/o Sh. S.C. Nayar, Mohalla Bangotu, Chamba, H.P.	0.495 Hects.	<u>Govt. Land</u>	(Hill Slope)
6	M/s A.K. Slate Co., Vill. Jawari, Tehsil Churah, Chamba, H.P.	M/s A.K. Slate Co., Vill. Jawari, Tehsil Churah, Chamba, H.P.	0.167 Hects.	<u>Govt. Land</u>	(Hill Slope)
7	Sh. D.S. Thakur S/o Sh. Kripa Ram, V. & P.O. Kandla, Chamba, H.P.	M/s Thakur Stone Crusher, Kandla.	1.911 Hects.	<u>Govt. Land</u>	Siul River
8	Sh. D.S. Thakur S/o Sh. Kripa Ram, V. & P.O. Kandla, Chamba, H.P.	M/s Thakur Stone Crusher, Kandla.	23-13-11 <u>Bighas</u>	Chamera Reservoir of NHPC, Stage-1	Siul River
9	Sh. Amar Chand S/o Sh. Laxmi Dhar, Vill. Lachori, P.O. Thakri Matti, Chamba, H.P.	M/s A.C. Stone Crusher, Lachori,	0.748 Hects.	Chamera Reservoir of NHPC, Stage-1	Siul River
10	Sh. Amar Chand S/o Sh. Laxmi Dhar, Vill. Lachori, P.O. Thakri Matti, Chamba, H.P.	M/s A.C. Stone Crusher, Lachori,	1.074 Hects.	Chamera Reservoir of NHPC, Stage-1	Siul River
11	Sh. Pawan Kumar, S/o Sh. Munshi Ram, Vill. Kolar Jolna, P.O. Jolna, Teh. Bhattiyat, Chamba, H.P.	M/s Nagbintru Stone Crusher, Kolar Jolna.	1.327 Hects.		(Hill Slope)
12	M/s Kartik Stone Crusher, Vill. Machhetar, P.O.	M/s Kartik Stone Crusher,	05-06 <u>Bighas</u>	<u>Private Land</u>	(Hill Slope)

	Chanouta, The. Bharmour, Distt. Chamba, H.P.	Machhetar,			
13	Sh. Sunil Kumar, Vill. & P.O. Samleu, Teh. Dalhousie, Distt. Chamba, H.P.	M/s Sunil Stone Crusher,	<u>0.8174</u> <u>Hects.</u>	<u>Private</u> <u>Land</u>	<u>Ravi</u> <u>River</u>
✓ 14	Sh. Yogesh Kumar S/o Sh. Jarmo Ram, Vill. & P.O. kunr Tehsil & Distt. Chamba,	Sh. Yogesh Kumar S/o Sh. Jarmo Ram, Vill. & P.O. kunr Tehsil & Distt. Chamba,	<u>0.3318</u> <u>Hects.</u>	<u>Private</u> <u>Land</u>	<u>(Hill</u> <u>Slope)</u>
15	Sh. Dhirij Kumar Mahajan, Vill. & P.O. Rajpura, Tehsil and Distt. Chamba HP	Sh. Dhirij Kumar Mahajan, Vill. & P.O. Rajpura , Tehsil and Distt. Chamba HP	<u>3.7911</u> <u>Hects.</u>	<u>Acquired by</u> <u>NHPC-1</u>	<u>Ravi</u> <u>River Bed</u>
16	Sh. Rajinder Kumar S/o Sh. Bhillo Ram Vill. Airwan P.O. Sundla, Tehsil Salooni, Distt. Chamba h.p.	Sh. Rajinder Kumar S/o Sh. Bhillo Ram Vill. Airwan P.O. Sundla Tehsil Saloo ni, Distt. Chamba, H.P.	<u>13.2521</u> <u>Hects.</u>	Chamera Reservoir of NHPC, Stage-1	<u>Siul River</u>
17	Sh. Chatter Singh S/o Sh. Lehnu Ram, Vill. Jawari. P.O. Thaneikothi, Tehsil Churah, Distt. Chamba, H.P.	Sh. Chatter Singh S/o Sh. Lehnu Ram, Vill. Jawari. P.O. Thaneikothi, Tehsil Churah, Distt. Chamba, H.P.	<u>0.45896</u> <u>Hectare</u>	Private Land	<u>Hill Slope</u>
✓ 18	Smt. Rachya Devi, Vill. & P.O. Kunr, Tehsil & Distt. Chamba, H.P.	Smt. Rachya Devi, Vill. & P.O. Kunr, Tehsil & Distt. Chamba,	<u>02-14</u> <u>Bighas</u>	Govt. Land	<u>Hill Slope</u>


19	Sh. Amar Chand S/o Sh. Laxmi Dhar, Vill. Lachori, P.O. Thakri Matti, Chamba, H.P.	H.P. Sh. Amar Chand S/o Sh. Laxmi Dhar, Vill. Lachori, P.O. Thakri Matti, Chamba, H.P.	16.1898 Hects.	Reservor area of NIIPC, Stage-	Siul Khad
----	---	---	-------------------	---	-----------


16. Detail of Royalty and Production of Minor Mineral of Chamba District.

Mainly three types of minor mineral constituents such as sand stone and bajri are the main constituents required for the modern construction/developmental activities apart from other material like cement and steel. As such the demand of minor mineral in the District started an increasing trend. In order to meet the requirement of raw material for construction, the extraction of sand, stone and bajri is being carried out exclusively from the river beds. The increase could be gauged from the fact that during 2011-12 the royalty receipt on minor mineral was merely 58,94,528 l which has now been increased to 1,76,07,318 . The royalty received since 2011-12 onwards is tabulated in the following table.

Table -6:

Sr No.	Year	Royalty in lacs	Production of mineral (in Metric tonne)
1	2011-12	58.9	294726
2	2012-13	83.9	207834
3	2013-14	91.6	229130
4	2014-15	77.3	193395
5	2015-16	183.0	305060
6	2016-17	176.0	293455


Prakash Chand Sharma S/o Late
Sh. Sorma Ram, V.P.O. Kunr, Teh.
Dharwala, Distt. Chamba (H.P.)
Pin-176324



कार्यालय ग्राम पंचायत कूर विकास खंड मैहला जिला चम्बा हि.प्र.

प्रस्ताव संख्या- 15

उपस्थिति - पूर्ण

आज दिनांक 24/07/2022 को ग्राम पंचायत कूर में ग्राम सभा बैठक आयोजन किया गया जिसकी अध्यक्षता प्रधान श्रीमती कल्पना देवी ने की और निम्नलिखित कार्यवाही प्रस्तावित हुई।

विषय - खनन पट्टा नवीनीकरण हेतु अनापत्ति प्रमाण पत्र बारे।
यह कि अध्यक्ष ने सभा सम्मुख प्रस्ताव रखा कि पंचायत को प्रकाश चंद पुत्र सोरमा का आवेदन खसरा न० 3026/2939 तदादी मौजा कूर 5-1-0 का खनन पट्टा नवीनीकरण की अनापत्ति हेतु प्राप्त हुआ है। जो कि खनन पट्टा स्वीकृत है जिसमे स्थानीय लोगो को रोजगार मिलता है। प्रार्थी पट्टा नवीनीकरण करवाना चाहता है, अतः सभा इस पर विचार करे बाद विचार के सभा ने सर्व सम्मति से पारित किया कि सभा को इससे कोई आपत्ति नहीं है। यह भी पारित किया कि प्रमाणित प्रस्ताव आगामी कार्यवाही हेतु श्रीमान भू-विज्ञानी शिमला जी की सेवा में भेजा जाता है।

प्रमाणित किया जाता है कि प्रस्ताव प्रतिलिपि असल अनुसार सही है



पंचायत सचिव
ग्राम पंचायत कूर

Prakash
Prakash Chand Sharma S/o Late
Sh. Sorma Ram, V.P.O. Koor, Teh.
Dharwala, Distt. Chamba (H.P.)
Pin-176324

प्रारूप-17 (नियम 21 और 34 देखें) कार्यवाही रजिस्टर

ग्राम पंचायत

विकास खण्ड

तहसील

तिथि, मास और वर्ष

उपस्थित सदस्यों के नाम व पता

निष्पादित कार्य का विवरण

1	2	3
20/11/2022	सदस्य संख्या - 15 - खानन पटेल - बरहोई अखिलेश्वर लाला बरहोई प्रसाद की कोषधन बरहोई प्रसाद 3026/2022 एक बरहोई प्रसाद है जो कि खानन पटेल के का बरहोई प्रसाद/बरहोई बरहोई प्रसाद को कोषधन बरहोई प्रसाद के बरहोई प्रसाद को कोषधन बरहोई प्रसाद के बरहोई प्रसाद को कोषधन बरहोई प्रसाद के बरहोई प्रसाद को कोषधन बरहोई प्रसाद के बरहोई प्रसाद को कोषधन बरहोई प्रसाद के बरहोई प्रसाद	बरहोई प्रसाद, कोषधन बरहोई प्रसाद 2022 की पंचायत का सत्रावधि कार्य को कोषधन बरहोई प्रसाद के बरहोई प्रसाद को कोषधन बरहोई प्रसाद के बरहोई प्रसाद को कोषधन बरहोई प्रसाद के बरहोई प्रसाद को कोषधन बरहोई प्रसाद के बरहोई प्रसाद को कोषधन बरहोई प्रसाद के बरहोई प्रसाद को कोषधन बरहोई प्रसाद के बरहोई प्रसाद

Prakash Chaud Sharma S/o Late
Sh. Sorma Ram, V.P.O. Kunt, Teh.
Dharwala, Dist. Chamba (H.P.)
Pin-176324

विकास खण्ड
तहसील

20/11/2022

Amey - VI

No. 1458
Himachal Pradesh Forest Department.

From:

Divisional Forest Officer,
Wildlife Division Chamba, H.P.

To:

Prakash Chand Sharma,
S/o Late Sh. Sorma Ram,
VPO Kunr, Tehsil Dharwala,
Distt. Chamba H.P.-176324

Dated Chamba, the 16/7/22

Sub: Renewal of 0.4087 ha. of forest land for the extraction of slates in Mauza Kunar, Tehsil Bharmour Chamba in favour of Sh. Prakash Chand S/o Sh. Sorma Ram VPO Kunr Tehsil & Distt. Chamba, within the jurisdiction of Bharmour Forest Division, Distt. Chamba H.P.

Sir,

Please refer to your letter dated 01/07/2022 on the subject cited above.

2. In this connection, the report was sought from Range Forest Officer, Wildlife Range Bharmour who has submitted that the nearest distance of the proposed work is at the aerial distance of 10.03 KM from the Eco-Sensitive Zone of nearest Wildlife Sanctuary i.e. Tundah.

This is for your information and necessary action.

Divisional Forest Officer
Wildlife Division Chamba
Ph/Fax: 01899-222639

No.Udyog/Bhu/Chamba/M/L/Parkash Chand/ 563

Office of the Mining Officer

Chamba, District Chamba H.P.

Dated..... 30/9/22.

To

Sh. Parkash Chand S/o Sh. Soma Ram

Village and P.O. Kunr Tehsil and District Chamba H.P.


Subject: Regarding distance from mining lease.

Sir,

With reference to the subject cited above. Please find enclosed herewith the information as required by you received to this office from Naib Tehsildar Dharwala Sub-Tehsil Dharwala District Chamba H.P.

Enclosed: As Above

Yours faithfully,


Mining Officer
District Chamba H.P.
MINING OFFICER
Chamba Dist. Chamba H.P.

सीमित थी

तस्फुट की जाती है कि वादमौता खानगीन करने पर वापस
की चम्बा क्षेत्र रोड से प्रवेश कर पुत्र सोरमा निगमि करने पर डा
बा क्षेत्र के नाम प्रस्तावित स्क्वेयर फीट क्षेत्र खसामानम्बर (3026
8934)
बगवा तादादी 5-01-000 वर्ग फीट भूमि चम्बा क्षेत्र रोड से राणवे (Chamba)
द्वारा लगभग 800 मी. व खन्वर चौड द्वारा लगभग 1.5 Km है,
अतः रिपोर्ट क्षेत्र में पेश है।

7

प्रमाणित 2024
प्रमाणित राजस्व अधिकारी
पदवार मर्कल... को
बहुमाल... जिला चम्बा
84 स्थानीय


MINING OFFICER
Chamba Distt. Chamba (H.N.)

State Pollution Control Board, Himachal Pradesh

Pay Challan No.	610002659	Date	04-08-2022
Depositor Name	Prakash Chand		
Bank Name.	NA		
Bank Id.	1170		
Application No.	OR202N015151		
Name and Address of Industry	Prakash Chand Sharma (Slate Mines), VPO. Kunr Teh & Distt. Chamba H.P, Chamba, Chamba		
Name of Regional Office	RO Chamba		
Applied For	CTO - both - reNew		
Payment Date	04-08-2022		
Payment Details			
CTO both (Rs.)	16000.0		
Total Amount Paid (Rs.)	16000.0		
Transaction Status	Successfully Completed		
Print			

Prakash Chand Sharma S/o Late
Sh. Sorma Ram, V.P.O. Kunr, Teh.
Dharwala, Distt. Chamba (H.P.)
Pin-176324



Consent Management

Waste Management

Sampling Results

Environmental Statement

Logout

Apply For Consent


Industry Profile

Change Password

Password Recovery
Transactions

Delete Inprogress Application

View Notices



Welcome Prakash Chand Sharma (Slate Mines)

Date : 4-8-2022

Consent Application Details

Application No : 6835642

Congratulations! Application submitted successfully.

Your Consent Application application has been received under the Application Number **6835642**. (Note this number for future communication and know the online status of the application submitted)


Submitted application is under processing. Please send the following documents by post/by hand. You may ignore sending the documents which have been uploaded online.


To view the submitted application form click onto "View Application Form" and To print the application form click onto "Print Application Form"

[View Application Form](#)[Print Application Form \(Air| Water](#)

Head Office Address
Member Secretary
Himachal Pradesh Pollution Control Board,
'Him Parivesh', Phase - III, New Shimla-171009, HP.

Pollution Control Board, Copyright © 2009 All Rights Reserved.


Prakash Chand Sharma S/o Late
Sh. Sorana Ram, V.P.O. Kunr, Teh.
Dharwaia, Distt. Chamba (H.P.)
Pin-176324



Himachal Pradesh State Pollution Control Board

'Him Parivesh', Phase -III, New Shimla-171009, HP.

Form-XIII
(See Rule 22)

Application for Consent to Industry /Operate/Renewal the industrial plant/plants under Section 25/26 of the Water (Prevention & Control of Pollution) Act, 1974 .

Application for Consent to Establish or take any step to establish any Industry , operation processes or any treatment and disposal system for discharge, under Section-25 or continuation or discharge under Section -26 of the Water (Prevention and Control of Pollution) Act, 1974.

RCTO for the period(01/04/2021-31/03/2026)

From
Prakash Chand Sharma (Slate Mines), VPO. Kunr Teh & Distt.
Chamba H.P
City:Chamba
Block:Chamba
District:Chamba

Date:04/08/2022
Industry ID: 26236
Application No.: 6835642

To
The Member Secretary,
Himachal Pradesh Pollution Control Board,
Him Parivesh, Phase-III, New Shimla,
Shimla- 171009, HP.

Sir,

I / we hereby apply for Consent/ Renewal of Consent under Section-25 of Water (Prevention and Control of Pollution) Act, 1974 (6 of 1974) to establish or take any step to establish any Health Care Facility/CBWTF/Research Lab or operation or process or a treatment and disposal system or any extension or addition to bring into use any new altered outlet for discharge of sewage / trade effluent* to continue to discharge sewage /trade effluent * from land/ premises owned byPrakash Chand Sharma (Slate Mines)

The other relevant details are below:


Prakash Chand Sharma S/o Late
Sh. Sornu Ram, V.P.O. Kunr. Teh.
Dharwala, Distt. Chamba (H.P.)
Pin-176324

"This is computer generated document from OCMMS by HPSPCB"



Form-I
[See Rule 27]

Application for Consent to Establish/Operate/Renewal the Industry under section-21 of the Air (Prevention & Control of Pollution) Act, 1981

RCTO for the period(01/04/2021-31/03/2026)

From

Prakash Chand Sharma (Slate Mines), VPO. Kunr Teh & Distt.
Chamba H.P
City:Chamba
Block:Chamba
District:Chamba

Date:04/08/2022

Industry ID: 26236
Application No.: 6835642

To

The Member Secretary,
Himachal Pradesh Pollution Control Board,
Him Parivesh, Phase-III, New Shimla,
Shimla- 171009, HP.

Sir,

I/We hereby apply for Consent/Renewal of Consent under Section 21 of the Air (Prevention & Control of Pollution) Act, 1981 to Establish/Operate the Industry owned by Prakash Chand Sharma (Slate Mines) to be located at

The relevant details are as under:

1.	Full name of the Industry	Prakash Chand Sharma (Slate Mines)
2.	Full address with PIN Code of the Industry with telephone numbers (Give Revenue/City Survey No. for which application is made, 1 stating District, Taluka/Village).	AddressVillage &Post Office Kunr Tehsil & Distt. Chamba (HP) Pin :176324 Telephone No. :9816402879
3.	Names of full time directors/partners/ owners with addresses and telephone numbers. (Use separate sheet if space provided is not sufficient)	Name: Prakash Chand (Owner) Village & Post Office Kunr Tehsil & Distt. Chamba (HP)
4.	Total capital cost of the project (Rs. In Lakhs).	27.78
	Expansion Cost.	

Prakash Chand Sharma
Sh. Sorma Kunr Tehsil & Distt. Chamba (H.P.)
Dharwala, Distt. Chamba (H.P.)
Pin-176324

"This is computer generated document from OCMMS by HPSPCB"

Dated: 2/7/2022

To,

The State Geologist
Himachal Pradesh, Shimla.


Sub:- Renewal of 0.4087 ha. Of forest land for the extraction of slates in Mauza Kunar Tehsil Bharmour Chamba in favour of Shri Prakash Chand S/o Shri Ram VPO Kunr Tehsil & Chamba, within the jurisdiction of Bharmour Forest Division District Chamba, HP.

Respected Sir,

Kindly refer to GoI, MOEF, Integrated Regional Office, Shimla letter No. FC/HPB/05/43/2022 dated 17.06.2022 observation point No. 16 vide which GoI, MOEF has asked to provide the fresh Letter of Intent (LOI), as the validity of earlier issued LOI has been expired on 12.10.2021.

Therefore, your self is requested to kindly extend the validity of LOI for the above mining as per the approved mining Plan (copy enclosed), so that the reply along with documents could be sent to GoI, MoEF within stipulated time, please.

Thanking You,


Prakash Chand Sharma S/o Late
Proprietor
Sh. Sorma Ram V.P.O. Kunar, Teh.
Prakash Chand S/o Shri Sorma Ram
Dharwala, Distt. Chamba (H.P.)
VPO Kunr Tehsil & Chamba.
Pin-176324

Regd. Post
05/07/2022

TE7419361201N TNR18989741930175
HP CHAMBA HQ (176310)
Counter No:1.05/07/2022,13:10
To:THE STATE GEOLOGIST, HP
PIN:171001, Shimla BPO
From:PRAKASH CHAND, KUNAR
Wt:20gms
Date:01.07.2022Tax:6.00
<Track on www.indiapost.gov.in>
(Bilal 18002666666) (Near Masks, Stay Safe)

Prakash Chand
Sh. Sorma Ram V.P.O. Kunar, Teh.
Dharwala, Distt. Chamba (H.P.)
VPO Kunr Tehsil & Chamba.
Pin-176324

UNDERTAKING REGARDING SOIL CONSERVATION PLAN.

Full Title of the Project: Renewal of Lease for Extraction of Slates in Mauza Kunr, Tehsil & District Chamba

I, Prakash Chand S/o Sorma Ram, sole proprietor for Extraction of Slates in Mauza Kunr, Tehsil & District Chamba is hereby undertake hereby submit that the Soil Conservation Plan of the area is not yet prepared and I herewith undertake to pay the amount against the Soil Conservation Plan as per the FCA guidelines on or before the stage-II approval.

Place: Chamba

Dated: 03-10-2022

Prakash Chand S/o Sorma Ram

VPO Kunr, Tehsil & District Chamba (HP)

Proprietor



Prakash Chand S/o Sorma Ram
Sh. Sorma Ram, V.P.O. Kunr, Teh.
Dharwala, Distt. Chamba (H.P.)
Pin-176324



Divisional Forest Officer
Bharmour Forest Division
Bharmour (HP)

UNDERTAKING REGARDING WILDLIFE MANAGEMENT PLAN

Full Title of the Project: Renewal of Lease for Extraction of Slates in Mauza Kunr, Tehsil & District Chamba

I, Prakash Chand S/o Sorma Ram, sole proprietor for Extraction of Slates in Mauza Kunr, Tehsil & District Chamba is hereby undertake hereby submit that the Wildlife Management Plan of the area is not yet prepared and I herewith undertake to pay the amount against the Wildlife Management Plan and Soil Conservation Plan as per the FCA guidelines on or before the stage-II approval.

Place: Chamba

Dated: 03.10.2022

Prakash Chand S/o Sorma Ram

VPO Kunr, Tehsil & District Chamba (HP)


Proprietor, Prakash Chand Sharma S/o Late
Sh. Sorma Ram, V.P.O. Kunr, Teh.
Dharwala, Distt. Chamba (H.P.)
Pin-176324


Divisional Forest Officer
Bharmour Forest Division
Bharmour (HP)