

Chhattisgarh BharatNet Project - Forest Area Statement for Forest Diversion Proposal in Kanker Forest Division

Forest Area Statement – Charama and Narharpur Block with in Kanker Forest Division, District - Kanker						
Total Route Length (in km.)	Length of Non Forest Land (in m.)	Width of Non Forest Land (in m.)	Area of Non-Forest Land (in Ha.)	Length of Forest Land (in m.)	Width of Forest Land (in m.)	Area of Proposed Forest Land (in Ha.)
638064.000	547466.004	0.5	27.373	90597.996	0.5	4.530

Kanker Forest Division – Total Forest Area for Diversion Proposal						
Sl. No.	Forest Division	Forest range	No of Compartment	Length (in m.)	Width (in m.)	Proposed Area (In Ha.)
1	Kanker	Charama	25	22224.154	0.5	1.111
2	Kanker	Kanker	4	1875.351	0.5	0.094
3	Kanker	Narharpur	65	47640.788	0.5	2.382
4	Kanker	Sarona	21	11136.495	0.5	0.557
Total of Table A			115	82876.788	0.5	4.144
Sl. No.	District	Block	No of Khasra	Length (in m.)	Width (in m.)	Proposed Area (In Ha.)
5	Kanker	Charama	11	1902.652	0.5	0.095
6	Kanker	Narharpur, charama	58	5818.556	0.5	0.290
Total of Table B			69	7721.208	0.5	0.386
Total Diversion Area (Table A+TableB)				90597.996	0.5	4.530





Table A - Area statement for proposed forest Patches – Protected /Reserve/Orange Area

Sl. No.	Patch	Block	Forest Division	Route Name	Forest range	Type	Comp. No	Length (in m.)	Width (in m.)	Proposed Area (In Ha.)
1	1	Charama	Kanker	Parsoda To Bhotha	Charama	OA	1533	1038.613	0.500	0.052
2	1	Charama	Kanker	Parsoda To Bhotha	Charama	OA	1532	175.202	0.500	0.009
3	2	Charama	Kanker	Parsoda To Bhotha	Charama	OA	1534	262.377	0.500	0.013
4	3	Charama	Kanker	Puri To Mayana	Charama	OA	1494	2342.979	0.500	0.117
5	4	Charama	Kanker	Kahadgond To Puri	Charama	VV	233	44.840	0.500	0.002
6	4	Charama	Kanker	Kahadgond To Puri	Charama	VV	234	1413.459	0.500	0.071
7	4	Charama	Kanker	Kahadgond To Kurrutola	Charama	OA	1490	242.273	0.500	0.012
8	4	Charama	Kanker	Kahadgond To Kurrutola	Charama	VV	233	4133.603	0.500	0.207
9	4	Charama	Kanker	Kahadgond To Puri	Charama	VV	233	811.344	0.500	0.041
10	4	Charama	Kanker	Kahadgond To Kurrutola	Charama	VV	233	811.344	0.500	0.041
11	5	Charama	Kanker	Kahadgond To Kurrutola	Charama	OA	1509	787.771	0.500	0.039
12	6	Charama	Kanker	Kahadgond To Kurrutola	Charama	OA	1489	568.804	0.500	0.028
13	7	Charama	Kanker	Chavadi To Kahadgond	Charama	VV	236	2826.906	0.500	0.141
14	7	Charama	Kanker	Chavadi To Kahadgond	Charama	OA	1521	658.022	0.500	0.033
15	8	Charama	Kanker	Anwari To Kasawahi	Charama	OA	1479	314.625	0.500	0.016
16	9	Charama	Kanker	Jaisakajaisakarra To Lakanpuri	Charama	OA	1474	157.288	0.500	0.008
17	9	Charama	Kanker	Charama To Babu Kohaka	Charama	OA	1474	505.828	0.500	0.025
18	9	Charama	Kanker	Saradhunawagoan To Charama	Charama	OA	1474	505.828	0.500	0.025
19	10	Charama	Kanker	Badegauri To Sirsida	Charama	OA	1473	175.966	0.500	0.009
20	10	Charama	Kanker	Badegauri To Sirsida	Charama	VV	225	684.711	0.500	0.034
21	11	Charama	Kanker	Basnwari To Chinori	Charama	OA	1451	270.574	0.500	0.014
22	12	Charama	Kanker	Khairkheda To Gandagaury	Charama	OA	1468	1689.039	0.500	0.084
23	13	Charama	Kanker	Gottitola To Kottara	Charama	OA	1470	502.796	0.500	0.025



24	14	Charama	Kanker	Kottara To Bogdongri	Charama	OA	1470	554.851	0.500	0.028
25	15	Narharpur	Kanker	Dumarpani To Devinavagaon	Charama	RF	215	745.111	0.500	0.037
Total							25	22224.153	0.500	1.111

Table A - Area statement for proposed forest Patches – Protected /Reserve/Orange Area										
Sl. No.	Patch	Block	Forest Division	Route Name	Forest range	Type	Comp. No	Length (in m.)	Width (in m.)	Proposed Area (In Ha.)
26	16	Narharpur	Kanker	Karap To Kanker	Kanker	RF	84	292.228	0.500	0.015
27	17	Keshkal	Kanker	Khalemurwend To Kanker	Kanker	OA	392	876.825	0.500	0.044
28	17	Keshkal	Kanker	Khalemurwend To Kanker	Kanker	OA	387	247.345	0.500	0.012
29	17	Keshkal	Kanker	Khalemurwend To Kanker	Kanker	RF	78	458.953	0.500	0.023
Total							4	1875.351	0.500	0.094

Table A - Area statement for proposed forest Patches – Protected /Reserve/Orange Area										
Sl. No.	Patch	Block	Forest Division	Route Name	Forest range	Type	Comp. No	Length (in m.)	Width (in m.)	Proposed Area (In Ha.)
30	18	Charama	Kanker	Lakanpuri To Badegauri	Narharpur	OA	562	210.102	0.500	0.011
31	19	Narharpur	Kanker	Shriguhan To Umradah	Narharpur	OA	561	987.623	0.500	0.049
32	20	Narharpur	Kanker	Shriguhan To Umradah	Narharpur	OA	560	360.584	0.500	0.018
33	21	Narharpur	Kanker	Chanar To Junwani	Narharpur	OA	449	708.080	0.500	0.035
34	22	Narharpur	Kanker	Largoanm To Babusalhetola	Narharpur	OA	450	409.064	0.500	0.020
35	23	Narharpur	Kanker	Amoda To Budeli	Narharpur	OA	452	512.701	0.500	0.026
36	24	Narharpur	Kanker	Amoda To Budeli	Narharpur	RF	164	689.897	0.500	0.034
37	25	Narharpur	Kanker	Amoda To Budeli	Narharpur	RF	170	514.420	0.500	0.026
38	26	Narharpur	Kanker	Amoda To Dewaribalajee	Narharpur	OA	544	1100.113	0.500	0.055
39	27	Narharpur	Kanker	Amoda To Dewaribalajee	Narharpur	RF	171	510.959	0.500	0.026
40	28	Narharpur	Kanker	Amoda To Dewaribalajee	Narharpur	RF	163	3009.222	0.500	0.150
41	29	Narharpur	Kanker	Abhanpur To Dewgoan	Narharpur	RF	161	1290.886	0.500	0.065
42	30	Narharpur	Kanker	Abhanpur To Dewgoan	Narharpur	OA	505	996.120	0.500	0.050




Table A - Area statement for proposed forest Patches – Protected /Reserve/Orange Area										
Sl. No.	Patch	Block	Forest Division	Route Name	Forest range	Type	Comp. No	Length (in m.)	Width (in m.)	Proposed Area (In Ha.)
43	31	Narharpur	Kanker	Abhanpur To Dewgoan	Narharpur	RF	204	371.572	0.500	0.019
44	32	Narharpur	Kanker	Abhanpur To Dewgoan	Narharpur	RF	169	813.083	0.500	0.041
45	33	Narharpur	Kanker	Abhanpur To Dewgoan	Narharpur	OA	507	154.418	0.500	0.008
46	34	Narharpur	Kanker	Abhanpur To Dewgoan	Narharpur	OA	508	734.385	0.500	0.037
47	35	Narharpur	Kanker	Abhanpur To Dewgoan	Narharpur	OA	514	354.954	0.500	0.018
48	36	Narharpur	Kanker	Narharpur To Risewada	Narharpur	OA	528	490.816	0.500	0.025
49	36	Narharpur	Kanker	Narharpur To Risewada	Narharpur	OA	530	600.572	0.500	0.030
50	36	Narharpur	Kanker	Narharpur To Risewada	Narharpur	RF	173	547.234	0.500	0.027
51	37	Narharpur	Kanker	Marampani To Biranpur	Narharpur	OA	577	1575.553	0.500	0.079
52	38	Narharpur	Kanker	Marampani To Dumarpani	Narharpur	OA	574	1275.321	0.500	0.064
53	39	Narharpur	Kanker	Narharpur To Aakheeharra	Narharpur	OA	590	137.486	0.500	0.007
54	39	Narharpur	Kanker	Narharpur To Marampani	Narharpur	OA	590	708.478	0.500	0.035
55	39	Narharpur	Kanker	Narharpur To Aakheeharra	Narharpur	OA	590	351.986	0.500	0.018
56	39	Narharpur	Kanker	Narharpur To Marampani	Narharpur	OA	590	351.986	0.500	0.018
57	40	Narharpur	Kanker	Aakheeharra To Narharpur	Narharpur	OA	590	1266.308	0.500	0.063
58	41	Narharpur	Kanker	Masulpani To Narharpur Tehsil	Narharpur	OA	593	775.854	0.500	0.039
59	41	Narharpur	Kanker	Masulpani To Narharpur	Narharpur	OA	593	775.854	0.500	0.039
60	42	Narharpur	Kanker	Masulpani To Narharpur	Narharpur	OA	1405	662.794	0.500	0.033
61	42	Narharpur	Kanker	Masulpani To Narharpur	Narharpur	OA	1405	662.794	0.500	0.033
62	43	Narharpur	Kanker	Dewgoan To Masulpani	Narharpur	OA	517	1202.334	0.500	0.060
63	43	Narharpur	Kanker	Dabena To Masulpani	Narharpur	OA	517	625.013	0.500	0.031
64	43	Narharpur	Kanker	Dewgoan To Masulpani	Narharpur	OA	517	718.188	0.500	0.036
65	43	Narharpur	Kanker	Dabena To Masulpani	Narharpur	OA	517	718.188	0.500	0.036
66	44	Narharpur	Kanker	Dabena To Masulpani	Narharpur	OA	510	1862.984	0.500	0.093
67	45	Narharpur	Kanker	Dompadar To Dabena	Narharpur	RF	201	328.451	0.500	0.016
68	45	Narharpur	Kanker	Dompadar To Dabena	Narharpur	OA	498	649.809	0.500	0.032
69	46	Narharpur	Kanker	Dompadar To Dabena	Narharpur	OA	493	407.254	0.500	0.02
70	46	Narharpur	Kanker	Dompadar To Dabena	Narharpur	RF	199	468.458	0.500	0.023




Table A - Area statement for proposed forest Patches – Protected /Reserve/Orange Area										
Sl. No.	Patch	Block	Forest Division	Route Name	Forest range	Type	Comp. No	Length (in m.)	Width (in m.)	Proposed Area (In Ha.)
71	47	Narharpur	Kanker	Dompadar To Dabena	Narharpur	OA	493	1191.375	0.500	0.06
72	48	Narharpur	Kanker	Dompadar To Dabena	Narharpur	OA	484	266.160	0.500	0.013
73	49	Narharpur	Kanker	Shamtara To Bhiraud	Narharpur	RF	157	946.150	0.500	0.047
74	50	Narharpur	Kanker	Jamgaon To Shamtara	Narharpur	OA	479	256.476	0.500	0.013
75	50	Narharpur	Kanker	Jamgaon To Shamtara	Narharpur	RF	207	37.428	0.500	0.002
76	50	Narharpur	Kanker	Jamgaon To Shamtara	Narharpur	RF	158	639.270	0.500	0.032
77	51	Narharpur	Kanker	Ghotiyawahi To Jamgaon	Narharpur	OA	471	624.180	0.500	0.031
78	51	Narharpur	Kanker	Jamgaon To Shamtara	Narharpur	OA	471	628.038	0.500	0.031
79	52	Narharpur	Kanker	Ghotiyawahi To Jamgaon	Narharpur	OA	472	1669.664	0.500	0.083
80	52	Narharpur	Kanker	Ghotiyawahi To Jamgaon	Narharpur	RF	211	312.474	0.500	0.016
81	52	Narharpur	Kanker	Jamgaon To Shamtara	Narharpur	OA	472	1644.156	0.500	0.082
82	52	Narharpur	Kanker	Jamgaon To Shamtara	Narharpur	RF	211	333.959	0.500	0.017
83	53	Narharpur	Kanker	Jamgaon To Mandaradaraha	Narharpur	OA	472	72.085	0.500	0.004
84	54	Narharpur	Kanker	Kuralthemali To Jamgaon	Narharpur	OA	483	1317.377	0.500	0.066
85	55	Narharpur	Kanker	Kuralthemali To Jamgaon	Narharpur	OA	482	229.699	0.500	0.011
86	56	Narharpur	Kanker	Kuralthemali To Jamgaon	Narharpur	RF	196	993.247	0.500	0.05
87	57	Narharpur	Kanker	Dhwarabhata To Bhansuli	Narharpur	RF	189	851.790	0.500	0.043
88	58	Narharpur	Kanker	Badal To Dhwarabhata	Narharpur	VV	191	560.665	0.500	0.028
89	59	Narharpur	Kanker	Badal To Dhwarabhata	Narharpur	OA	1426	688.898	0.500	0.034
90	60	Narharpur	Kanker	Badal To Dhwarabhata	Narharpur	RF	187	370.859	0.500	0.019
91	61	Narharpur	Kanker	Surhi To Badal	Narharpur	OA	1411	234.083	0.500	0.012
92	62	Narharpur	Kanker	Marwadi To Surhi	Narharpur	OA	1401	580.058	0.500	0.029
93	63	Nagri	Kanker	Bhothapara To Surhi	Narharpur	VV	182	2051.175	0.500	0.103
94	64	Narharpur	Kanker	Bagdongri To Marwadi	Narharpur	VV	180	249.624	0.500	0.012
Total							65	47640.789	0.500	2.383



Table A - Area statement for proposed forest Patches – Protected /Reserve/Orange Area										
Sl. No.	Patch	Block	Forest Division	Route Name	Forest range	Type	Comp. No	Length (in m.)	Width (in m.)	Proposed Area (In Ha.)
95	65	Narharpur	Kanker	Dawarkhar To Karap	Sarona	RF	148	161.645	0.500	0.008
96	66	Narharpur	Kanker	Kunhankhar To Dawarkhar	Sarona	RF	148	465.440	0.500	0.023
97	67	Narharpur	Kanker	Kunhankhar To Dawarkhar	Sarona	OA	408	113.988	0.500	0.006
98	67	Narharpur	Kanker	Kunhankhar To Dawarkhar	Sarona	RF	147	291.377	0.500	0.015
99	68	Narharpur	Kanker	Kunhankhar To Dawarkhar	Sarona	RF	146	207.414	0.500	0.010
100	69	Narharpur	Kanker	Lendara To Kunhankhar	Sarona	RF	143	214.192	0.500	0.011
101	70	Narharpur	Kanker	Lendara To Kunhankhar	Sarona	OA	406	32.165	0.500	0.002
102	71	Narharpur	Kanker	Baspattar To Lendara	Sarona	OA	412	152.716	0.500	0.008
103	71	Narharpur	Kanker	Baspattar To Lendara	Sarona	RF	142	859.705	0.500	0.043
104	72	Narharpur	Kanker	Salhebhat To Baspattar	Sarona	RF	144	903.864	0.500	0.045
105	72	Narharpur	Kanker	Salhebhat To Baspattar	Sarona	RF	111	1278.691	0.500	0.064
106	73	Narharpur	Kanker	Salhebhat To Baspattar	Sarona	RF	117	776.338	0.500	0.039
107	74	Narharpur	Kanker	Sarona To Maigaon	Sarona	VV	123	723.704	0.500	0.036
108	74	Narharpur	Kanker	Maigaon To Sarwandi	Sarona	VV	123	620.783	0.500	0.031
109	75	Narharpur	Kanker	Maigaon To Sarwandi	Sarona	RF	121	301.296	0.500	0.015
110	76	Narharpur	Kanker	Dhanora To Mawalipara	Sarona	OA	427	375.412	0.500	0.019
111	77	Narharpur	Kanker	Bihawapara To Dudhawa	Sarona	RF	152	1051.872	0.500	0.053
112	78	Narharpur	Kanker	Dhanora To Mawalipara	Sarona	OA	429	316.937	0.500	0.016
113	78	Narharpur	Kanker	Dhanora To Mawalipara	Sarona	OA	428	569.334	0.500	0.028
114	79	Narharpur	Kanker	Dhanora To Mawalipara	Sarona	RF	153	856.258	0.500	0.043
115	80	Narharpur	Kanker	Bihawapara To Dudhawa	Sarona	RF	153	863.364	0.500	0.043
Total							21	11136.494	0.500	0.558

Table B - Area statement for proposed forest Patches – Revenue Forest Land (Chhote/Bade Jhad ke jangal)										
Sl. No.	Patch	District	Block	Route Name	Village	Type	Khasra No	Length (in m.)	Width (in m.)	Proposed Area (In Ha.)
1	81	Kanker	Charama	Gottitola To Kottara	Kottara	BJJ	1343	42.187	0.500	0.002



2	82	Kanker	Charama	Badegauri To Sirsida	Badegauri	CJJ	322	98.663	0.500	0.005
3	83	Kanker	Charama	Badegauri To Sirsida	Badegauri	CJJ	249	249.533	0.500	0.012
4	84	Kanker	Charama	Badegauri To Golkunda	Badegauri	CJJ	543	305.903	0.500	0.015
5	85	Kanker	Charama	Bharitola To Dokla	Dokala	CJJ	251	19.362	0.500	0.001
6	86	Kanker	Charama	Chavadi To Kahadgond	Chapeli	BJJ	634	205.969	0.500	0.010
7	87	Kanker	Charama	Kahadgond To Puri	Puri	CJJ	559	104.373	0.500	0.005
8	88	Kanker	Charama	Kahadgond To Kurrutola	Gidhali	CJJ	374	143.150	0.500	0.007
9	89	Kanker	Charama	Kahadgond To Kurrutola	Gidhali	CJJ	379	158.514	0.500	0.008
10	90	Kanker	Charama	Kahadgond To Kurrutola	Gidhali	CJJ	182	399.058	0.500	0.020
11	91	Kanker	Charama	Kahadgond To Kurrutola	Gidhali	CJJ	177	175.940	0.500	0.009
Total							11	1902.652	0.500	0.095

Table B - Area statement for proposed forest Patches – Revenue Forest Land (Chhote/Bade Jhad ke jangal)

Sl. No.	Patch	District	Block	Route Name	Village	Type	Khasra No	Length (in m.)	Width (in m.)	Proposed Area (In Ha.)
12	92	Kanker	Narharpur	Amoda To Dewaribalajee	Amoda	BJJ	1271/1	132.215	0.500	0.007
13	93	Kanker	Narharpur	Amoda To Dewaribalajee	Deoribalaji	BJJ	403	459.922	0.500	0.023
14	94	Kanker	Narharpur	Amoda To Dewaribalajee	Deoribalaji	BJJ	402	40.281	0.500	0.002
15	95	Kanker	Narharpur	Aakheeharra To Kisanpuri	Kishanpuri	CJJ	632	251.548	0.500	0.013
16	96	Kanker	Narharpur	Bhiraud To Abhanpur	Bhiraud	BJJ	481	142.943	0.500	0.007
17	97	Kanker	Narharpur	Ghotiyawahi To Jamgaon	Jamgaon	BJJ	385	366.437	0.500	0.018
18	98	Kanker	Narharpur	Devinavagaon To Bagdongri	Devinawagaon	CJJ	620	96.067	0.500	0.005
19	99	Kanker	Narharpur	Surhi To Badal	Badal	CJJ	84	216.036	0.500	0.011
20	100	Kanker	Narharpur	Badal To Dhawarabhata	Badal	CJJ	767/1	277.936	0.500	0.014
21	101	Kanker	Narharpur	Badal To Dhawarabhata	Badal	CJJ	785	67.716	0.500	0.003
22	102	Kanker	Narharpur	Badal To Dhawarabhata	Badal	CJJ	787	22.254	0.500	0.001
23	103	Kanker	Narharpur	Badal To Dhawarabhata	Badal	CJJ	786	24.553	0.500	0.001
24	104	Kanker	Narharpur	Badal To Dhawarabhata	Badal	CJJ	780	169.814	0.500	0.008




Table B - Area statement for proposed forest Patches – Revenue Forest Land (Chhote/Bade Jhad ke jangal)

Sl. No.	Patch	District	Block	Route Name	Village	Type	Khasra No	Length (in m.)	Width (in m.)	Proposed Area (In Ha.)
25	105	Kanker	Narharpur	Badal To Dhawarabhata	Badal	CJJ	793	65.540	0.500	0.003
26	106	Kanker	Narharpur	Badal To Dhawarabhata	Dhourabhat	CJJ	165	16.702	0.500	0.001
27	107	Kanker	Narharpur	Dhawarabhata To Bhansuli	Bhansuli	BJJ	336/1	73.082	0.500	0.004
28	108	Kanker	Narharpur	Narharpur To Risewada	Narharpur	BJJ	1375	69.849	0.500	0.003
29	109	Kanker	Narharpur	Baspattar To Lendara	Banspattar	CJJ	89	108.641	0.500	0.005
30	110	Kanker	Narharpur	Amoda To Budeli	Sonpur	BJJ	37	44.442	0.500	0.002
31	111	Kanker	Narharpur	Amoda To Budeli	Sonpur	CJJ	57	57.539	0.500	0.003
32	112	Kanker	Narharpur	Amoda To Budeli	Sonpur	CJJ	76	54.634	0.500	0.003
33	113	Kanker	Narharpur	Amoda To Budeli	Sonpur	CJJ	250	16.212	0.500	0.001
34	114	Kanker	Narharpur	Amoda To Budeli	Sonpur	CJJ	252	34.702	0.500	0.002
35	115	Kanker	Narharpur	Amoda To Budeli	Sonpur	CJJ	293	9.818	0.500	0.001
36	116	Kanker	Narharpur	Salhebhat To Baspattar	Banspattar	CJJ	89	191.679	0.500	0.010
37	117	Kanker	Narharpur	Lendara To Kunhankhar	Kumhankhar	CJJ	519	62.093	0.500	0.003
38	118	Kanker	Narharpur	Lendara To Kunhankhar	Kumhankhar	CJJ	517	18.202	0.500	0.001
39	119	Kanker	Narharpur	Lendara To Kunhankhar	Kumhankhar	CJJ	520	36.456	0.500	0.002
40	120	Kanker	Narharpur	Lendara To Kunhankhar	Kumhankhar	CJJ	521	42.787	0.500	0.002
41	121	Kanker	Narharpur	Lendara To Kunhankhar	Kumhankhar	CJJ	590	45.974	0.500	0.002
42	122	Kanker	Narharpur	Lendara To Kunhankhar	Lendara	BJJ	155	192.877	0.500	0.010
43	123	Kanker	Narharpur	Lendara To Kunhankhar	Lendara	BJJ	763	153.747	0.500	0.008
44	124	Kanker	Narharpur	Chanar To Junwani	Chanar	CJJ	976	75.853	0.500	0.004
45	125	Kanker	Narharpur	Chanar To Junwani	Chanar	CJJ	973	108.348	0.500	0.005
46	126	Kanker	Narharpur	Chanar To Junwani	Chanar	CJJ	901	159.066	0.500	0.008
47	127	Kanker	Narharpur	Umradah To Kisanpuri	Umaradah	BJJ	159	30.445	0.500	0.002
48	128	Kanker	Narharpur	Umradah To Kisanpuri	Umaradah	BJJ	1063/1	524.863	0.500	0.026
49	129	Kanker	Narharpur	Kisanpuri To Aakheeharra	Kishanpuri(Pando)	CJJ	632	112.448	0.500	0.006
50	130	Kanker	Narharpur	Kisanpuri To Aakheeharra	Kishanpuri(Pando)	CJJ	611	55.632	0.500	0.003
51	131	Kanker	Narharpur	Kisanpuri To Aakheeharra	Kishanpuri(Pando)	CJJ	610	162.581	0.500	0.008



Table B - Area statement for proposed forest Patches – Revenue Forest Land (Chhote/Bade Jhad ke jangal)

Sl. No.	Patch	District	Block	Route Name	Village	Type	Khasra No	Length (in m.)	Width (in m.)	Proposed Area (In Ha.)
52	132	Kanker	Narharpur	Junwani To Chawad	Junwani	CJJ	232	111.956	0.500	0.006
53	133	Kanker	Charama	Bhotha To Puri	Puri	CJJ	500	40.380	0.500	0.002
54	134	Kanker	Charama	Girhola To Charama Block	Charama	CJJ	1009	54.313	0.500	0.003
55	135	Kanker	Charama	Girhola To Charama Block	Charama	CJJ	1011	24.036	0.500	0.001
56	136	Kanker	Charama	Girhola To Charama Block	Charama	CJJ	1015	36.061	0.500	0.002
57	137	Kanker	Charama	Dargahan To Charama	Charama (NP)	CJJ	1018	20.162	0.500	0.001
58	138	Kanker	Charama	Girhola To Charama Block	Charama (NP)	CJJ	1019/1	20.205	0.500	0.001
59	139	Kanker	Charama	Girhola To Charama Block	Charama (NP)	CJJ	1019/2	41.846	0.500	0.002
60	140	Kanker	Charama	Charama To Babu Kohaka	Charama (NP)	CJJ	1020	43.144	0.500	0.002
61	141	Kanker	Narharpur	Masulpani To Narharpur Tehsil	Masulpani	BJJ	66	161.526	0.500	0.008
62	142	Kanker	Narharpur	Masulpani To Narharpur Tehsil	Masulpani	BJJ	111	14.578	0.500	0.001
63	143	Kanker	Narharpur	Masulpani To Narharpur Tehsil	Narharpur (NP)	BJJ	1421	146.279	0.500	0.007
64	144	Kanker	Narharpur	Aakheeharra To Kisanpuri	Kishanpuri(Pando)	CJJ	632	53.341	0.500	0.003
65	145	Kanker	Narharpur	Dewgoan To Masulpani	Masulpani	BJJ	314/1	33.11	0.500	0.002
66	146	Kanker	Narharpur	Babusalhetola To Junwani	Junwani	CJJ	700	22.504	0.500	0.001
67	147	Kanker	Narharpur	Babusalhetola To Junwani	Junwani	BJJ	1309	48.491	0.500	0.002
68	148	Kanker	Charama	Charama To Jaisakajaisakarra	Charama (NP)	CJJ	1020	73.63	0.500	0.004
69	149	Kanker	Charama	Girhola To Charama Block	Charama (NP)	CJJ	1020	71.06	0.500	0.002
Total								5818.556	0.500	0.291

Authorised Signatory

(Handwritten Signature)

Joint CEO

Chhattisgarh Infotech Promotion Society
(CHIPS) Raipur, Chhattisgarh

