




4. INTRODUCTION TO SURVEY SITE


The surveyed area for **Construction of ITI, Polytechnic, School & Other Associated Infrastructure of NMDC Iron and Steel Plant** is located in **Village Chokawada**, which comes under **Block Jagdalpur, Tehsil - Jagdalpur, District Bastar, Chhattisgarh**. Survey site is located **24.1 Km** from **Jagdalpur & Jagdalpur Railway Station** longitude latitude is **82° 0'51.65"E 19° 3'57.47"N**. Survey site comes under **Forest Division Bastar, Forest Range Machkote & Forest Circle Jagdalpur**.


AREA DETAILS & LAND CLASSIFICATION


S.No.	District Name	Division Name	Block Name	Range Name	Land Type	Khasra No.	Area (In Hectare)
1	Bastar	Bastar	Jagdalpur	Machkote	Revenue Forest	640	1.700
2						638	8.100
TOTAL							9.800




वन परिक्षेत्र अधिकारी
माचकोट परिक्षेत्र


उपवन अधिकारी
बनवलपुर (सा. 1 - बदन वण्ड) बनवलपुर


वनमंडलाधिकारी
बस्तार वनमंडल जगदलपुर