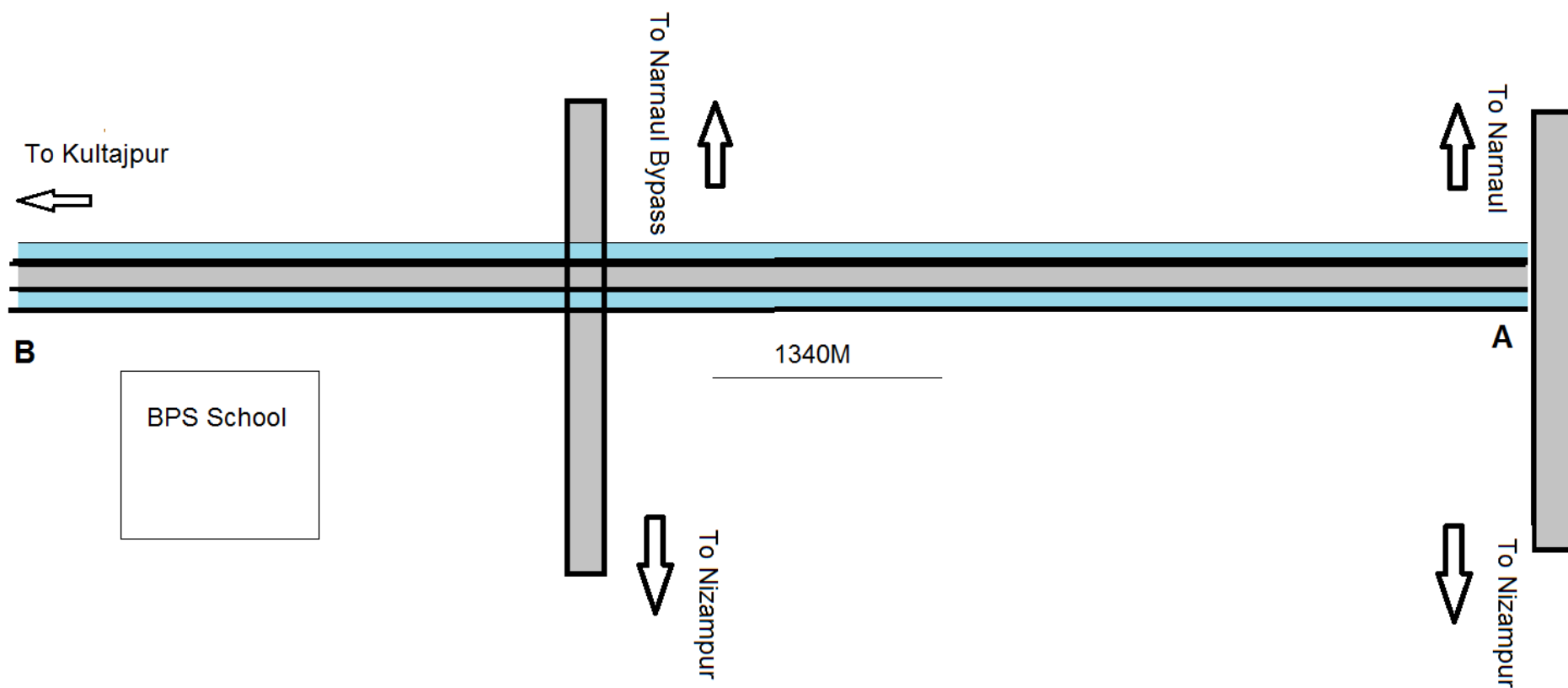


**PROPOSED SITE LAYOUT PLAN FOR CONSTRUCTION OF ROAD FROM MAIN NIZAMPUR ROAD TO KULTAJPUR ROAD IN MC LIMIT NARNAUL, UNDER FOREST DIVISION AND DISTRICT MAHENDERGARH.**



**FOREST AREA CALCULATION**


Length A to B = 1340 mtr


Width =  $2 \times 2.13 = 4.26$  mtr

Total area =  $1340 \times 4.26 = 5708$  SQM.

or Say = 0.57 Ha.

**LEGEND**

 Proposed Site

 Existing road