

JOINT INSPECTION REPORT

We the undersigned have jointly inspected the area Proposed for Diversion in favour of M/s Gyatri Hydel Projects Pvt. Ltd., Mohalla Charpat P.O, Tehsil and District Chamba, Himachal Pradesh for setting up 0.80 MW Banuala Baroond-II Small Hydro Power Project on Churkhu Stream District Chamba, Himachal Pradesh on 07-11-2020.



The project requires a total area of 0-6030 hectare forest land, for different components viz., Intake on Churkhu stream, Desilting cum Forebay Tank , Power Channel, Penstock, Power House, Switchyard, Tail Race Channel, Muck Dumping Sites, approach road to Powerhouse, Transmission Line from Power House to 11kv Line of HPSEBL near village Bhararuin in Tehsil Churah , District Chamba (H.P.)


The details of Forest Land area as under :

SL NO	MOHAL	KHASRA NO.	COMPONENT / DESCRIPTION	AREA IN FOREST LAND (B-B-B)	AREA IN PRIVATE LAND (B-B-B)	AREA IN SQ. METER	AREA IN FOREST LAND (Sq.m)	AREA IN PRIVATE LAND (Sq.m)	CLASSIFICATION OF LAND
1	PRABHA	275/3/1	WEIR SITE	00-02-08	-	97.00	97.00	-	Gair Mumkin Nali
2	PRABHA	62/2/1	CONVEYANCE CHANNEL	00-02-16	-	113.00	113.00	-	Charagah Bila Darakhtan
3	PRABHA	62/2/2	DUMPING SITE - I	00-07-14	-	312.00	312.00	-	Charagah Bila Darakhtan
4	PRABHA	62/2/3	D-TANK cum FOREBAY	00-04-00	-	162.00	162.00	-	Charagah Bila Darakhtan
5	PRABHA	62/2/4	PENSTOCK	00-08-06	-	336.00	336.00	-	Charagah Bila Darakhtan
6	PRABHA	62/2/5	POWER HOUSE COMPLEX AND SWITCH YARD	00-15-00	-	607.00	607.00	-	Charagah Bila Darakhtan
7	PRABHA	62/2/6	DUMPING SITE II	00-03-15	-	152.00	152.00	-	Charagah Bila Darakhtan
8	PRABHA	62/2/7	TAIL RACE	00-02-02	-	85.00	85.00	-	Charagah Bila Darakhtan
9	PRABHA	62/2/8	ROAD & TRANSMISSION	04-18-19	-	4004.00	4004.00	-	Charagah Bila Darakhtan
10	PRABHA	62/2/9	DUMPING SITE III	00-04-00	-	162.00	162.00	-	Charagah Bila Darakhtan
TOTAL				07-09-00	-	6030.00	6030.00	0	
TOTAL AREA IN HECTARES				0-6030 Hectares					


It was also observed that the proposed approach road alignment is taking off from the HPPWD Road. The ROW (Right of Way) for the Transmission line has been taken as 7 m and it will be in common with road alignment for 400 m length. Three numbers of Dumping Sites has been proposed in the Project.


The Joint Inspection team has examined all the alternatives with a view to avoid / minimize the use of forest land and we have come to the conclusion that land of the above Khasra Nos. of forest land is the minimum required land for the construction of Banuala Baroond-II (0.80 MW) small Hydro Project and so is absolutely essential.


Sub Divisional Officer (Civil)

Tissa Division
Distt. Chamba HP


Divisional Forest Officer
Divisional Forest Officer
Forest Division Chamba
CHAMBA 176310
Distt. Chamba HP


Range Forest Officer
Tikri Forest Range
Range Forest Officer
Tikri
Tikri Range
Chamba Forest Division


Project Officer
Project Officer
Banuala Chamba (H.P.)
Banuala Distt. Chamba HP


Gyatri Hydel Projects Pvt. Ltd.
Gyatri Hydel Projects Pvt. Ltd.
Authorized Signatory

Authorized Signatory