PERMISSION FOR DIVERSION THROUGH FOREST LAND OF 0.023997 HEC. TO APPROACH COMMERCIAL PROJECT CUM MARRIAGE PALACE BELONGING TO SH. AMARJOT SINGH S/O SH. JIWANJOT SINGH, SH. GURJOT SINGH S/O SH. JIWANJOT SINGH AND SMT. GURPREET KAUR W/O JIWANJOT SINGH AT HIRA BAGH PATIALA ROAD , TEH. & DISTT. PATIALA (PB.) ON RAJPURA -PATIALA SECTION AT KM STONE 0.745 (LHS) OF NEW O.D.R. ROAD TO PATIALA, PUNJAB.

NORTH = ROAD TO RESIDENTIAL PROPERTY/AHUJA FURNITURE
SOUTH = SHOPS/COMMERCIAL
EAST = OPEN PLOT
WEST= RAJPURA-PATIALA ROAD (NEW ODR ROAD)

NORTH

APPROVED BY:-	CHECKED BY
APPLICANT	

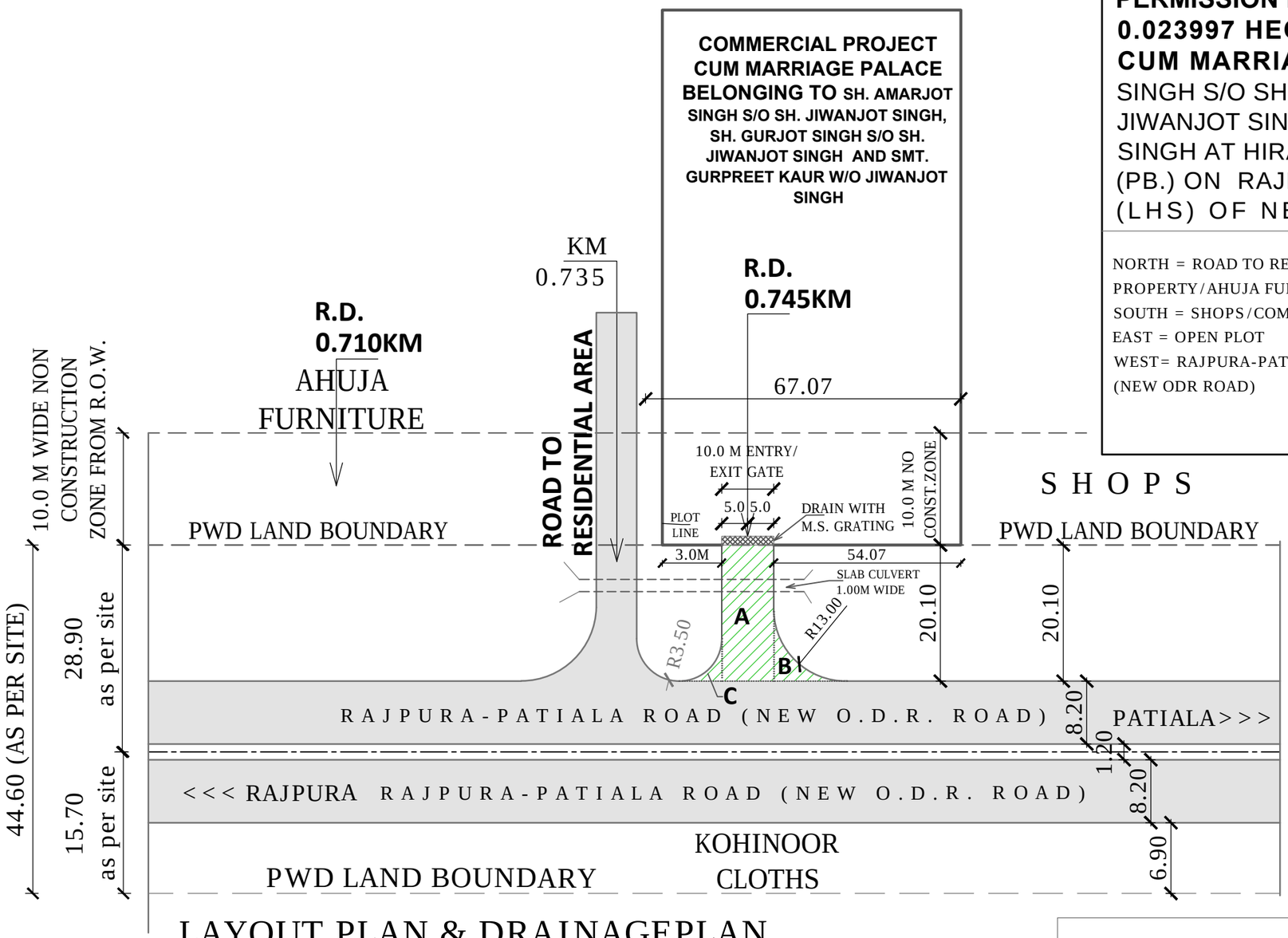

LAYOUT PLAN & DRAINAGEPLAN

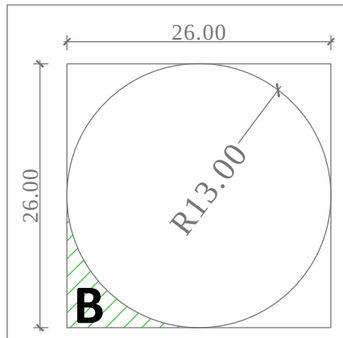

AREA OF B =
[AREA OF SQUARE - AREA OF CIRCLE]/4
[26 X 26 - 3.14 X 13 X 13]/4
[676- 530.66]/4 = **36.34 SQMTS**

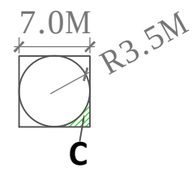

AREA OF C =
[AREA OF SQUARE - AREA OF CIRCLE]/4
[7 X 7 - 3.14 X 3.5 X 3.5]/4
[49- 38.47]/4 = **2.63 SQMTS**

FOREST AREA	**= 239.97 SQM** **= 0.059298 Acres** **= 0.023997 Hec.**
NON FOREST AREA	**= 10,000 sq yards** **= 8364.31 SQMTS** **= 2.07 ACRE** **= 0.836431 HEC.**

SHOWING FOREST AREA

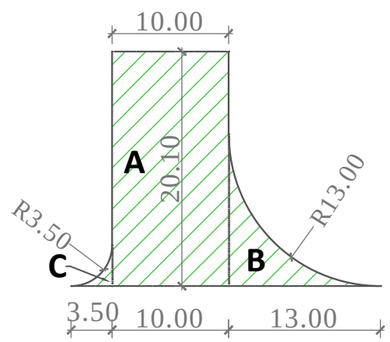

FOREST AREA DETAIL (ENTRY/ EXIT GATE)
A + B + C
(10 X 20.10) + 36.34 + 2.63
= 201 + 36.34 + 2.63
= 239.97 SQMTS = 0.059298 ACRES
= 0.023997 HEC.