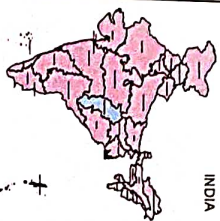
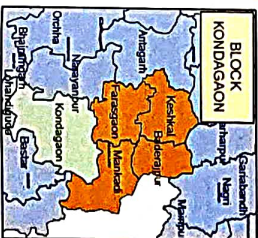
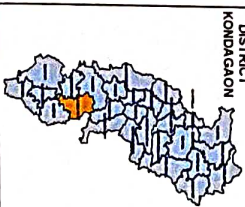


# INDEX

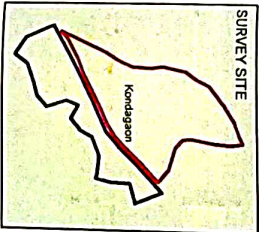
INDIA



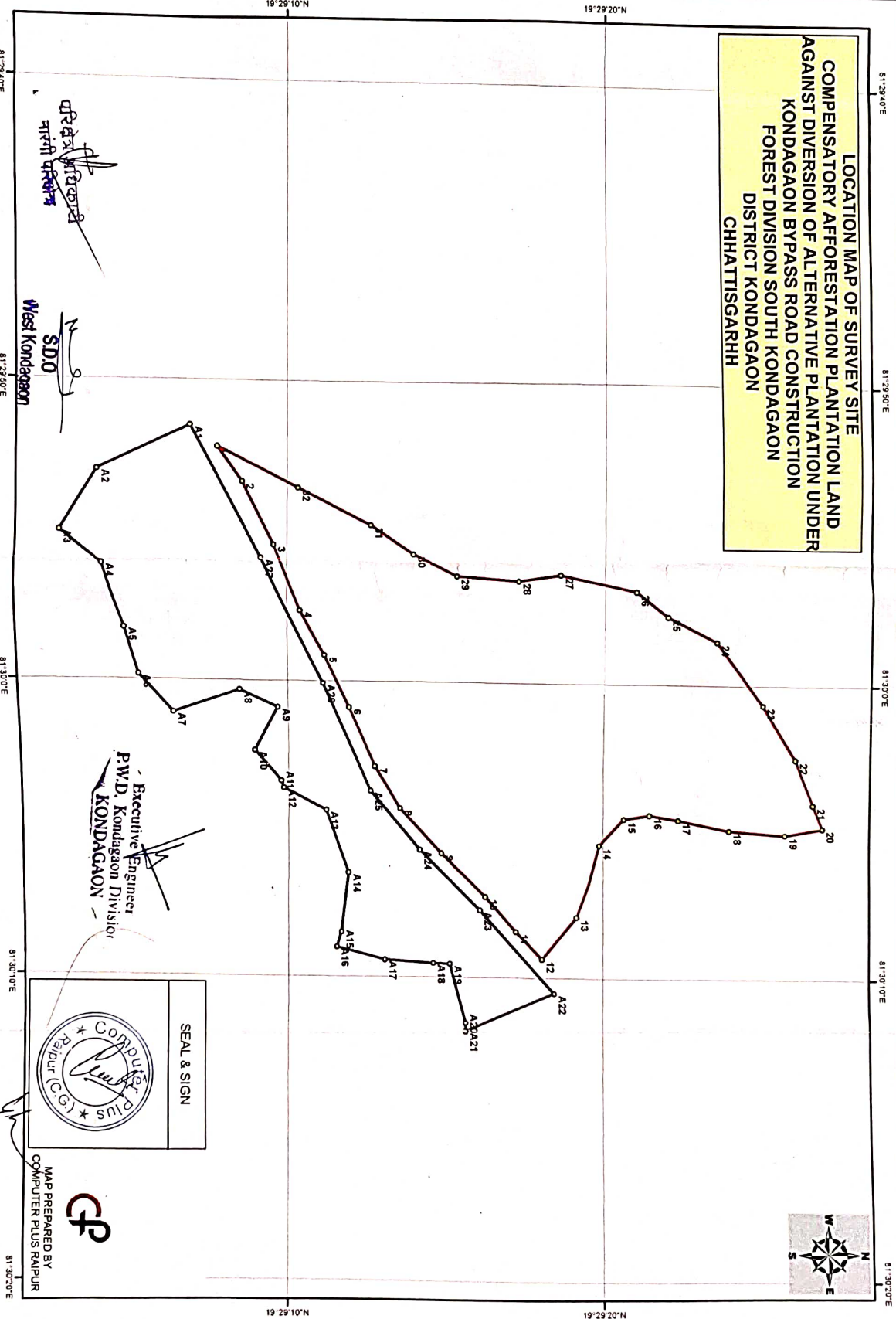
DISTRICT  
KONDAGAON



SURVEY SITE



LOCATION MAP OF SURVEY SITE  
COMPENSATORY AFFORESTATION PLANTATION LAND  
AGAINST DIVERSION OF ALTERNATIVE PLANTATION UNDER  
KONDAGAON BYPASS ROAD CONSTRUCTION  
FOREST DIVISION SOUTH KONDAGAON  
DISTRICT KONDAGAON  
CHHATTISGARH



## Legend

Surveyed Ground Control Points

Survey Site Total Area : 18.608 (In Hectare)

Patch I Area : 11.894 (In Hectare)

Patch II Area : 6.714 (In Hectare)

Area Details and Land Classification							
Sr.No.	District	Division	Tehsil	Village	Land Type	Khara No.	Patch No.
1	Kondagaon	South Kondagaon	Kondagaon	Adnar	Revenue Forest	1/1	Patch I
2	Kondagaon	South Kondagaon	Kondagaon	Adnar	Revenue Forest	1/1	Patch II
Total						18.608	

Divisional Forest Officer

South Kondagaon Division

Projected Coordinate Systems

WGS 1984

Projected Coordinate Systems

WGS 1984 UTM Zone 44N