



सत्यमेव जयते

# भारतीय राष्ट्रीय राजमार्ग प्राधिकरण

(सड़क परिवहन और राजमार्ग मंत्रालय, भारत सरकार)

## NATIONAL HIGHWAYS AUTHORITY OF INDIA

(Ministry of Road Transport and Highways, Govt. of India)

Project Implementation Unit-Ambala / परियोजना कार्यान्वयन इकाई, अम्बाला

# 16, Prem Nagar, Ambala City-134003, Haryana

# 16, प्रेम नगर, अम्बाला शहर-134003, हरियाणा

दूरभाष / Phone:-0171-2520361 ; ई-मेल / Email :-amb@nhai.org & piuambala@gmail.com



सड़क ही नहीं राष्ट्र का निर्माण भी



16003/NHAI/AMB/

579

03 .06.2022

To

Divisional Forest Officer,  
Ambala

**Sub:-** Construction of 6-lane access-controlled Highway from Shamli to Ambala in the State of Haryana and Uttar Pradesh and Punjab:- **Reg.- Proposal no. FP/HR/ROAD/153630/2022.**

Sir,

With reference to the subject matter, it is to inform you that the alignment of Shamli-Ambala Greenfield Highway passed through Distt. Ambala under your jurisdiction and forest land is needed for the project.

2. In this regard it to apprise that 3.6549 Hac. of Forest Land is required to be diverted, proposal for which has been already applied by this office on 31.01.2022 on Parivesh Portal vide proposal no. FP/HR/ROAD/153630/2022

3. The current status on Parivesh for current proposal is showing a note stating that "Proposal is pending in user agency for submitting hard copy of proposal". Accordingly, two nos. of set of the proposal is hereby forwarded for further necessary action.

Yours faithfully,

*[Signature]*

General Manager (Tech.) &  
Project Director

**Copy to:-**

(i) Deputy Conservator of Forest, Ambala:- for information and necessary action please.

*[Handwritten signature]*  
7/06/22

**FORM - A**

Form for seeking prior approval of Central Government under section 2 of the Forest(Conservation) Act, 1980 for  
Diversion of fresh forest area

**PART - I**

(To be filled up by User Agency)

**A. General Details****A-  
1. Project Details**

(i). Proposal No. : FP/HR/ROAD/153630/2022

(ii). Name of Project for which Forest Land is required : Development of 6 Lane Access Controlled Greenfield Highway of Shamli - Ambala Sec. from Km Ch. 0+000 to Km Ch. 120+970 (Total length: 120.970 km) in the States of Uttar Pradesh, Haryana & Punjab under Bharatmala Pariyojana Phase II (Lot- 9/Package-I).

(iii). Short narrative of the proposal and Project/scheme for which the forest land is required : The Proposed highway passes through the four districts of Haryana i.e Karnal, YamunaNagar, Kurukshetra & Ambala. At some locations (crossings point of roads/railway line/canal/drain/river bund etc.), the proposed project falls in in notified protected forest areas declared for management purposes.

(iv). State : Haryana

(v). Category of the Proposal : Road

(vi). Shape of forest land proposed to be diverted : Linear

(vii). Estimated cost of the Project(Rupees in lacs) : 160847

(viii). Area of forest land proposed for diversion(in ha.): 3.6549

(ix). Non-forest land required for this project(in ha.): 354.5451

(x). Total period for which the forest land is proposed to be diverted(in years): 99

**A-  
2. Details of User Agency**

(i). Name : NHAI PIU I AMBALA HARYANA

(ii). Address1 : 17 L model Town Ambala City

(iii). Address2 : NIL

(iv). State : Haryana

(v). District : Ambala

परियोजना निदेशक / Project Director  
भारतीय राष्ट्रीय राजमार्ग प्राधिकरण  
National Highways Authority of India  
प.का.ई.-अम्बाला / PIU- AMBALA



(vi). Pin : 134003

(vii). Landmark : NIL

(viii). Email address : piu1amb@gmail.com

(ix). Landline Telephone No. : 171-2521361

(x). Fax No. : 171-

(xi). Mobile No. : 9416976349

(xii). Website (if any) : NIL

(xiii). Legal status of User Agency : Central Government

A-  
3. Details of Person Making Application

(i). First Name: Veerendera

(ii). Middle Name: NIL

(iii). Last Name: Singh

(iv). Gender: Male

(v). Designation: General Manager Technical

(vi). Address 1: # 16, Prem Nagar, Ambala City

(vii). Address 2: NIL

(viii). State: Haryana

(ix). District: Ambala

(x). Tehsil: Ambala

(xi). Pin: 134003

(xii). Landmark: NIL

(xiii). Email Address: piu1amb@gmail.com

(xiv). Landline Telephone No.: 171-2521361

(xv). Fax No.: NIL

(xvi). Mobile No.: 9599678828

(xvii). Copy of documents in support of the competence/authority of the person making this application to make application on behalf of the User Agency:

## B. Details of land required for the Project

B- Details of proposal seeking prior approval of Central Government under the Act for  
1. diversion of forest land for the Project already submitted in the past

List of proposal submitted in Past							
S.no	Proposal Status.	Proposal No.	Moef File No.	Area Proposed for Diversion(Ha.)	Area Diverted(Ha.)	Date of In- Principle Approval	Date of Final Approval
NIL							

B-  
2. Details of forest land proposed to be diverted

### B-2.1 Details of Divisions involved

Details of Divisions involved			
S.no	Division Name	Forest Land(ha.)	Non-Forest Land(ha.)
1.	Karnal	0.477	39.663
2.	Yamuna Nagar	0.939	99.681
3.	Kurukshetra	0.029	19.331
4.	Ambala	2.2099	195.8701
Total		3.6549	354.5451

### B-2.2 Details of Districts involved

District wise breakup			
S.no	District Name	Forest Land(ha.)	Non-Forest Land(ha.)
1.	Karnal	0.477	39.663
1.	Yamunanagar	0.939	99.681
3.	Kurukshetra	0.029	19.331
4.	Ambala	2.2099	195.8701
Total		3.6549	354.5451

### B-2.3 Village wise breakup

Villages wise breakup			
S.no	Village	Forest Land(ha.)	Non-Forest Land(ha.)
1	Hansoo Majra	0.081	11.169
2	Khokhani	0.175	12.075
3	Kalri Jagir	0.221	8.738
4	Khurdan	0.027	7.8998
5	Potli	0.115	8.6085






6	Dholra	0.155	13.966
7	Radaur	0.422	3.9613
8	Bapouli	0.021	6.6892
9	Bubka	0.025	20.9453
10	Bapa	0.174	8.0108
11	Gajlana	0.029	15.111
12	Alawalpur	0.022	13.307
13	Manju Mara	0.019	13.31
14	Talheri Rangran	0.017	15.388
15	Adhoya Hindawan	0.221	11.3811
16	Sajjan Majri	0.259	8.897
17	Ghelri	0.124	6.7461
18	Harda	0.096	9.5011
19	Bhita	1.0649	25.7668
20	Falel Majra	0.057	3.8103
21	Mithapur	0.252	0.5903
<b>Total</b>		<b>3.5769</b>	<b>225.8716</b>

## B-2.4 Component wise breakup

Component wise breakup			
S.no	Component	Forest Land(ha.)	Non-Forest Land(ha.)
1	Road	3.6549	354.5451
<b>Total</b>		<b>3.6549</b>	<b>354.5451</b>


## C. Maps of forest land proposed to be diverted

Division 1. : Ambala		
(i). Area of forest land proposed to be diverted(in ha.) : 2.2099		
(ii). Nature of the Project: Linear		
(b). No. of Segments : One		
Segment wise details		
Segments	Segment Area(in ha.)	Kml File of Segments (To view KML file on google the same may be downloaded and then open if in google earth install in your computer).
1.	2.2099	 <a href="#">View File</a>
(iii). Copy of Survey of India Toposheet indicating boundary of forest land proposed to be diverted: 		
(iv). Scanned copy of the Geo-referenced map of the forest land proposed to be diverted prepared by using GPS or Total Station: 		


Division 2. : Karnal

परियोजना निदेशक / Project Director  
 भारतीय राष्ट्रीय राजमार्ग प्राधिकरण  
 National Highways Authority of India  
 प.का.ई-अम्बाला / PIU-AMBALA  
 4/8

(b). No. of Segments : One


Segment wise details		
Segments	Segment Area(in ha.)	Kml File of Segments (To view KML file on google the same may be downloaded and then open if in google earth install in your computer).
1.	0.477	 <a href="#">View File</a>


(iii). Copy of Survey of India Toposheet indicating boundary of forest land proposed to be diverted:


(iv). Scanned copy of the Geo-referenced map of the forest land proposed to be diverted prepared by using GPS or Total Station: 

### Division 3. : Kurukshetra

(b). No. of Segments : One

Segment wise details		
Segments	Segment Area(in ha.)	<b>Kml File of Segments</b> (To view KML file on google the same may be downloaded and then open if in google earth install in your computer).
1.	0.029	 <a href="#"><b>View File</b></a>

(iii). Copy of Survey of India Toposheet indicating boundary of forest land proposed to be diverted: 

(iv). Scanned copy of the Geo-referenced map of the forest land proposed to be diverted prepared by using GPS or Total Station: 

#### Division 4. : Yamuna Nagar

(b). No. of Segments : One

Segment wise details	
----------------------	--

परियोजना निदेशक / Project Director  
भारतीय राष्ट्रीय राजमार्ग प्राधिकरण  
National Highways Authority of India  
प्लॉट नं. 35, बंगला, दिल्ली-110002



6.	Details of Certificates / documents enclosed as required under the instructions.	Attached
----	--	----------

Date: 03.06.2022

Place: Ambala

*Veerendera Singh*  
VEERENDERA SINGH  
Project Director  
PIU, Ambala



State serial No. of proposal \_\_\_\_\_

*Jai Singh*  
Deputy Conservator of Forests  
Ambala Forest Division  
Ambala

*[Signature]*

42

**Full Title of the Project:** Development of 6 Lane Access Controlled Greenfield Highway of Shamli - Ambala Sec. from Km Ch. 0+000 to Km Ch. 120+970 (Total length: 120.970 km) in the States of Uttar Pradesh, Haryana & Punjab under Bharatmala Pariyojana Phase II (Lot- 9/Package-1).

**File No.:** FP/HR/ROAD/153630/2022

**Date of Proposal:**

**CHECK LIST SERIAL NUMBER:-07**

**STATEMENT SHOWING DETAILS OF NON-FOREST AREA INVOLVED IN THE PROPOSAL**

Sr. No.	District	Division	Range/Tehsil/Village	Khasra/Survey or Compartment Number or Km. Stone	Non-Forest Area proposed for Diversion (Ha)	Legal status of Forest Area	Remarks
1	2	3	4	5	6	7	8
1	Ambala	Ambala	Ambala	Km Ch. 0+000 to Km Ch. 120+970	195.8701	Agriculture	-

Place: Ambala

Date:

Signature of User Agency

Office Seal



Forwarded by:

*[Signature]*  
 Divisional Forest Officer  
 Deputy Conservator of Forests  
 Ambala Forest Division,  
 Ambala  
 Ambala

Office Seal



43

**Full Title of the Project:** Development of 6 Lane Access Controlled Greenfield Highway of Shamli - Ambala Sec. from Km Ch. 0+000 to Km Ch. 120+970 (Total length: 120.970 km) in the States of Uttar Pradesh, Haryana & Punjab under Bharatmala Pariyojana Phase II (Lot- 9/Package-I).  
**File No.:** FP/HR/ROAD/153630/2022  
**Date of Proposal:**

**CHECK LIST SERIAL NUMBER: - 10**

**CERTIFICATE FOR MINIMUM USE OF FOREST LAND**


This is to certify that the forest area involved and barest minimum forest area i.e. **3.6549 Ha (2.2099Ha in Ambala )** for diversion at our Project namely "Development of 6 Lane Access Controlled Greenfield Highway of Shamli - Ambala Sec. from Km Ch. 0+000 to Km Ch. 120+970 (Total length: 120.970 km) in the States of Uttar Pradesh, Haryana & Punjab under Bharatmala Pariyojana Phase II (Lot- 9/Package-I)".

Place: Ambala

Date:

  
Signature of User Agency

Office Seal



Countersigned -

  
**Deputy Conservator of Forests**  
**Ambala Forest Division**  
**Ambala**  
Ambala

Office Seal \_\_\_\_\_

49

**Full Title of the Project:** Development of 6 Lane Access Controlled Greenfield Highway of Shamli - Ambala Sec. from Km Ch. 0+000 to Km Ch. 120+970 (Total length: 120.970 km) in the States of Uttar Pradesh, Haryana & Punjab under Bharatmala Pariyojana Phase II (Lot- 9/Package-I).

**File No.:** FP/HR/ROAD/153630/2022

**Date of Proposal:**

**CHECK LIST SERIAL NUMBER: - 11**

**UNDERTAKING FOR PAYMENT OF COST OF COMPENSATORY AFFORESTATION**

I under signed of **Project Director, PIU, Ambala** hereby, undertake to pay the entire amount for compensatory Afforestation in lieu of the total **3.6549 Ha** forest area out of which **2.2099Ha** in Ambala District diverted for "Development of 6 Lane Access Controlled Greenfield Highway of Shamli - Ambala Sec. from Km Ch. 0+000 to Km Ch. 120+970 (Total length: 120.970 km) in the States of Uttar Pradesh Haryana & Punjab under Bharatmala Pariyojana Phase II (Lot- 9/Package-I)" as per the prevailing wage rates at the time of undertaking the plantation activities.

Place: Ambala

Date:

Signature of User Agency

Office Seal



Countersigned -

  
Divisional Conservator of Forests

Ambala Forest Division,  
Ambala

Ambala

Office Seal \_\_\_\_\_



45  
Full Title of the Project: Development of 6 Lane Access Controlled Greenfield Highway of Shamli - Ambala Sec. from Km Ch. 0+000 to Km Ch. 120+970 (Total length: 120.970 km) in the States of Uttar Pradesh, Haryana & Punjab under Bharatmala Pariyojana Phase II (Lot- 9/Package-I).

File No.: FP/HR/ROAD/153630/2022

Date of Proposal:

**CHECK LIST SERIAL NUMBER: - 12**

**UNDERTAKING FOR PAYMENT OF NET PRESENT VALUE OF FOREST AREA**

It is certify that I/We **Veerendra Singh, Project Director, PIU, Ambala** have applied for diversion of total **3.6549 Ha** out of which **2.2099Ha** in Ambala District forest area for the purpose of "Development of 6 Lane Access Controlled Greenfield Highway of Shamli - Ambala Sec. from Km Ch. 0+000 to Km Ch. 120+970 (Total length: 120.970 km) in the States of Uttar Pradesh, Haryana & Punjab under Bharatmala Pariyojana Phase II (Lot- 9/Package-I)". I/We, hereby, undertake to pay the net present value (NPV) of the above forest land.

Place: Ambala

Date :

Signature of User Agency

Office Seal

Countersigned -

Divisional Forest Officer

Deputy Conservator of Forests  
Ambala Forest Division  
Ambala

Ambala

Office Seal

46

**PROJECT NAME:** Development of 6 Lane Access Controlled Greenfield Highway of Shamli - Ambala Sec. from Km Ch. 0+000 to Km Ch. 120+970 (Total length: 120.970 km) in the States of Uttar Pradesh, Haryana & Punjab under Bharatmala Pariyojana Phase II (Lot- 9/Package-I).

### **UNDERTAKING**

#### **(FOR PAYMENT OF NET PRESENT VALUE OF FOREST AREA)**

I/We Veerendra Singh, Project Director, PIU, Ambala, NHAI, hereby on behalf of National Highways Authority of India undertake to pay the entire amount for Net Present Value in lieu of the **3.654 Ha** forest land under Forest Division of Karnal, YamunaNagar, Kurukshetra & Ambala (Design Ch. 46+668 to Design Ch. 120+970) for " Development of 6 Lane Access Controlled Greenfield Highway of Shamli - Ambala Sec. from Km Ch. 0+000 to Km Ch. 120+970 (Total length: 120.970 km) in the States of Uttar Pradesh, Haryana & Punjab under Bharatmala Pariyojana Phase II (Lot- 9/Package-I).

I/We, hereby, on behalf of National Highways Authority of India undertake to pay the Net Present Value (NPV) of the above forest land and other cost if any as decided by the State Government. In case of revision of rates the difference amount will also be paid by the user agency.

  
Deputy Conservator of Forests  
Ambala Forest Division  
Ambala

  
**Signature of User Agency**



**Full Title of the Project:** Development of 6 Lane Access Controlled Greenfield Highway of Shamli - Ambala Sec. from Km Ch. 0+000 to Km Ch. 120+970 (Total length: 120.970 km) in the States of Uttar Pradesh, Haryana & Punjab under Bharatmala Pariyojana Phase II (Lot- 9/Package-I).

**File No.:** FP/HR/ROAD/153630/2022

**Date of Proposal:**

### CHECK LIST SERIAL NUMBER: - 26 (g)

Certificate by the User Agency to the effect that no High Tension line is passing above the proposed site duly countersigned by the DFO.

This is certify that the proposal for diversion of forest land for construction of road to setup the "Development of 6 Lane Access Controlled Greenfield Highway of Shamli - Ambala Sec. from Km Ch. 0+000 to Km Ch. 120+970 (Total length: 120.970 km) in the States of Uttar Pradesh, Haryana & Punjab under Bharatmala Pariyojana Phase II (Lot- 9/Package-I)" is being submitted that there is no high tension line passing above the said proposal site. However if so the NOC from the concern department will be taken as per the procedure.

Place: Ambala

Date:

Signature of User Agency

Office Seal

Countersigned -

*[Signature]*  
 Deputy Conservator of Forests  
 Ambala Forest Division  
 Ambala Forest Division,  
 Ambala

Office Seal

23

Full Title of the Project: \_\_\_\_\_  
File No.: \_\_\_\_\_  
Date of Proposal: \_\_\_\_\_

**CHECK LIST SERIAL NUMBER: - 26 (h)**

Certificate by the User Agency to the effect that no LP Gas Godown near the proposed site duly countersigned by the DFO.

This is certify that the proposal for diversion of forest land for construction of road to setup the "Development of 6 Lane Access Controlled Greenfield Highway of Shamli - Ambala Sec. from Km Ch. 0+000 to Km Ch. 120+970 (Total length: 120.970 km) in the States of Uttar Pradesh, Haryana & Punjab under Bharatmala Pariyojana Phase II (Lot- 9/Package-I)" is being submitted and there is no LP Gas Godown near the proposed site.

Place

Date

Signature of User Agency

Office Seal



Countersigned

  
**Deputy Conservator of Forests**  
Divisional Forest Officer,  
**Ambala Forest Division**  
Ambala Forest Division,  
Ambala

Office Seal \_\_\_\_\_



74

**PROJECT NAME:** Development of 6 Lane Access Controlled Greenfield Highway of Shamli - Ambala Sec. from Km Ch. 0+000 to Km Ch. 120+970 (Total length: 120.970 km) in the States of Uttar Pradesh, Haryana & Punjab under Bharatmala Pariyojana Phase II (Lot- 9/Package-I).

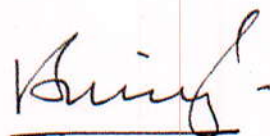
### **UNDERTAKING**

#### **(For No Other Feasible Alternative and Diversion of Barest Minimum Forest Land)**

I/We Veerendra Singh, Project Director, PIU, Ambala, NHAI hereby undertake that there are no other feasible alternative of alignment for have applied for the construction of 4/6 Lane greenfield Shamli-Ambala highway namely "Development of 6 lane Access Controlled Greenfield Highway of Shamli - Ambala Sec. from Km Ch. 0+000 to Km Ch. 120+970 (Total length: 120.970 km) in the States of Uttar Pradesh Haryana & Punjab under Bharatmala Pariyojana Phase II (Lot- 9/Package-I)".

It is further state that the forest land under Forest Division Karnal, YamunaNagar, Kurukshetra & Ambala (Design Ch. 46+668 to Design Ch. 120+970). Involved for the project is Protected Forest land and its barest minimum.

9/12  
  
Deputy Conservator of Forests  
Ambala Forest Division  
Ambala

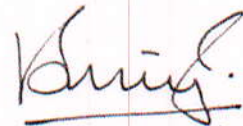
  
Signature of User Agency

25

**PROJECT NAME:** Development of 6 Lane Access Controlled Greenfield Highway of Shamli - Ambala Sec. from Km Ch. 0+000 to Km Ch. 120+970 (Total length: 120.970 km) in the States of Uttar Pradesh, Haryana & Punjab under Bharatmala Pariyojana Phase II (Lot- 9/Package-I).

**UNDERTAKING FOR NO WILDLIFE**

This is to certify that forest area which is required to be diverted of project namely "Development of 6 Lane Access Controlled Greenfield Highway of Shamli - Ambala Sec. from Km Ch. 0+000 to Km Ch. 120+970 (Total length: 120.970 km) in the States of Uttar Pradesh, Haryana & Punjab under Bharatmala Pariyojana Phase II (Lot- 9/Package-I)" is not a part of Wildlife area. Also proposed project road alignment does **NOT** traverse through Wildlife Area, Eco sensitive Zone (ESZ) of notified Ecologically Sensitive Area (ESA) of similar nature.



**Signature of User Agency**



**Deputy Conservator of Forests  
Ambala Forest Division  
Ambala**



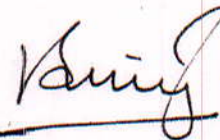
76

**PROJECT NAME:** Development of 6 Lane Access Controlled Greenfield Highway of Shamli - Ambala Sec. from Km Ch. 0+000 to Km Ch. 120+970 (Total length: 120.970 km) in the States of Uttar Pradesh, Haryana & Punjab under Bharatmala Pariyojana Phase II (Lot- 9/Package-I).



**UNDERTAKING**

**(FOR PAYMENT FOR COST OF COMPENSATORY AFFORESTATION)**

I/We Veerendra Singh, Project Director, PIU, Ambala, NHAI, hereby on behalf of National Highways Authority of India undertake to pay the entire amount for Compensatory Afforestation in lieu of the **3.654 Ha** forest land under Forest Division of Karnal, YamunaNagar, Kurukshetra & Ambala (Design Ch. 46+668 to Design Ch. 120+970) for " Development of 6 Lane Access Controlled Greenfield Highway of Shamli - Ambala Sec. from Km Ch. 0+000 to Km Ch. 120+970 (Total length: 120.970 km) in the States of Uttar Pradesh Haryana & Punjab under Bharatmala Pariyojana Phase II (Lot- 9/Package-I).



**Signature of user Agency**

  
Deputy Conservator of Forests  
Ambala Forest Division  
Ambala 

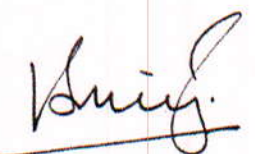
77

**PROJECT NAME:** Development of 6 Lane Access Controlled Greenfield Highway of Shamli - Ambala Sec. from Km Ch. 0+000 to Km Ch. 120+970 (Total length: 120.970 km) in the States of Uttar Pradesh, Haryana & Punjab under Bharatmala Pariyojana Phase II (Lot- 9/Package-I).

### **UNDERTAKING FOR FRA CERTIFICATE**

It is to certificate that I/We Veerendra Singh, Project Director, PIU, Ambala, NHAI, hereby on behalf of National Highways Authority of India undertakes that we have applied **3.654 Ha** forest land under Forest Division of Karnal, YamunaNagar, Kurukshetra & Ambala (Design Ch. 46+668 to Design Ch. 120+970) for project "Development of 6 Lane Access Controlled Greenfield Highway of Shamli - Ambala Sec. from Km Ch. 0+000 to Km Ch. 120+970 (Total length: 120.970 km) in the States of Uttar Pradesh, Haryana & Punjab under Bharatmala Pariyojana Phase II (Lot-9/Package-I)". Settlement of right under FRA has been initiated under Forest Right Act, 2006 and will be completed before the final approval.

  
Deputy Conservator of Forests  
Ambala Forest Division  
Ambala

  
Signature of user Agency

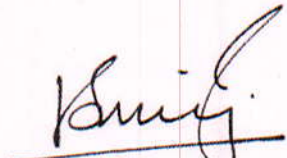


**PROJECT NAME:** Development of 6 Lane Access Controlled Greenfield Highway of Shamli - Ambala Sec. from Km Ch. 0+000 to Km Ch. 120+970 (Total length: 120.970 km) in the States of Uttar Pradesh, Haryana & Punjab under Bharatmala Pariyojana Phase II (Lot- 9/Package-I).

**CERTIFICATE FOR MINIMUM USE OF FOREST LAND**

This is to certify that the forest land involved in the proposal is unavoidable and least minimum i.e. **3.654 Ha** forest land under Forest Division of Karnal, YamunaNagar, Kurukshetra & Ambala (Design Ch. 46+668 to Design Ch. 120+970) for project "Development of 6 Lane Access Controlled Greenfield Highway of Shamli - Ambala Sec. from Km Ch. 0+000 to Km Ch. 120+970 (Total length: 120.970 km) in the States of Uttar Pradesh, Haryana & Punjab under Bharatmala Pariyojana Phase II (Lot- 9/Package-I)".

  
Deputy Conservator of Forests  
Ambala Forest Division  
Ambala

  
Signature of User Agency

28

**PROJECT NAME:** Development of 6 Lane Access Controlled Greenfield Highway of Shamli - Ambala Sec. from Km Ch. 0+000 to Km Ch. 120+970 (Total length: 120.970 km) in the States of Uttar Pradesh, Haryana & Punjab under Bharatmala Pariyojana Phase II (Lot- 9/Package-I).

**Undertaking for Not-starting of any activity without sanction from competent Authority**

This is to certify that the construction work of project road namely " Development of 6 Lane Access Controlled Greenfield Highway of Shamli - Ambala Sec. from Km Ch. 0+000 to Km Ch. 120+970 (Total length: 120.970 km) in the States of Uttar Pradesh, Haryana & Punjab under Bharatmala Pariyojana Phase II (Lot- 9/Package-I) has not starting in forest land.

Any civil/construction work in the forest area of Karnal, YamunaNagar, Kurukshetra & Ambala District will not start and No Violation of Forest Conservation Act, 1980 and or its guidelines have been committed. The work in the forest land will be started only after Forest Department accord permission.

Sd/  
*[Signature]*  
Deputy Conservator of Forests  
Ambala Forest Division  
Ambala

*[Signature]*  
Signature of User Agency




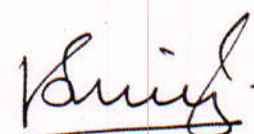
**PROJECT NAME:** Development of 6 Lane Access Controlled Greenfield Highway of Shamli - Ambala Sec. from Km Ch. 0+000 to Km Ch. 120+970 (Total length: 120.970 km) in the States of Uttar Pradesh, Haryana & Punjab under Bharatmala Pariyojana Phase II (Lot- 9/Package-I).

### **Undertaking Certificate for No Muck Generation and Disposal**

This is to certify that as the project road alignment of the project namely "Development of 6 Lane Access Controlled Greenfield Highway of Shamli - Ambala Sec. from Km Ch. 0+000 to Km Ch. 120+970 (Total length: 120.970 km) in the States of Uttar Pradesh, Haryana & Punjab under Bharatmala Pariyojana Phase II (Lot- 9/Package-I). The entire project alignment falls in plain area and having no scope of tunneling or hill cutting/deep excavation. So **NO MUCK** will be generated due to providing additional facilities like drain, and minor geometrical improvement of project road.

However, some construction debris is likely to be generated which will be utilized (like leveling, making approach road, haul road worker camps/ construction yard etc) in the project work and no specific disposal is required.

  
Deputy Conservator of Forests  
Ambala Forest Division  
Ambala

  
Signature of User Agency