

TO

The Divisional Forest Officer

Dasuya,

Distt. Hoshiarpur. (Punjab)

Subject: Diversion area of 0.008ha. of forest land for approach access road to B-Site (Kissan Sewa Kendra) at part of (khasra no. 59//6/1,59//5) , (RHS) Retail outlet of Indian Oil Corporation Limited,(Jalandhar Divisional Office) at village Sandhwal to village Saidon on Hajipur-Mansar road, Tehsil Hajipur, Distt. Hoshiarpur (Punjab), Under Dasuya Forest Division.

Sir,


You are requested that on the above mentioned subject, we are submitting forms for Diversion area of 0.008ha. approach access road to B-Site (Kissan Sewa Kendra) at part of (khasra no. 59//6/1,59//5), (RHS) Retail outlet of Indian Oil Corporation Limited, (Jalandhar Divisional Office) at village Sandhwal to village Saidon on Hajipur-Mansar road, Tehsil Hajipur, Distt. Hoshiarpur (Punjab).

Kindly process the case for grant of NOC and oblige.



Authorised Signature of User Agency

CS

  
Atal Kumar  
Divisional Forest Officer  
Dasuya Forest Division Dasuya  
18/10/24

राकेश टिप्पू/RAKESH TIPPUR  
वॉशिंग्टन मण्डल, जलंधर  
जलंधर मण्डल, जलंधर  
मुख्यालय, जलंधर

Full Title of the Project: Diversion area of 0.008ha. of forest land for approach access road to B-Site (Kissan Sewa Kendra) at part of (khasra no. 59//6/1,59//5) ,(RHS) Retail outlet of Indian Oil Corporation Limited, (Jalandhar Divisional Office) at village Sandhwal to village Saidon on Hajipur-Mansar road, Tehsil Hajipur, Distt. Hoshiarpur (Punjab), Under Dasuya Forest Division.

Date of Proposal: FP/PB/Approach/142019/2021

**CHECK LIST SERIAL NUMBER-1(i)**

To

Divisional Forest Officer,  
Hoshiarpur.

Sub-: Diversion area of 0.008ha. of forest land for approach access road to B-Site (Kissan Sewa Kendra) at part of (khasra no. 59//6/1,59//5) ,(RHS) Retail outlet of Indian Oil Corporation Limited, (Jalandhar Divisional Office) at village Sandhwal to village Saidon on Hajipur-Mansar road, Tehsil Hajipur, Distt. Hoshiarpur (Punjab), Under Dasuya Forest Division.


Sir,

We are hereby applying for approval under Forest Conservation Act 1980 for B-Site (Kissan Sewa Kendra) at part of (khasra no. 59//6/1,59//5) ,(RHS) Retail outlet of Indian Oil Corporation Limited, (Jalandhar Divisional Office) for which is situated at Village The following documents are attached here with:-

- 1) Site Plan (Map)
- 2) FardJamabandi/Akas
- 3) Toposheet
- 4) NOC from PWD/ National Highway
- 5) Necessary Undertakings

Kindly issue us NOC under Forest Conservation Act 1980.

Thanks



Sh. Rakesh Tikku Sr. Manager (Retail  
Sales), Jalandhar Divisional Office

Indian Oil Corporation Limited, (Jalandhar Divisional Office)

Suchi Pind, G.T Road bye Pass Jalandhar

Place: Division Dasuya, (Distt. Hoshiarpur)

Date : .....

215

Signature of User Agency

Office Seal

Atal Kumar  
Divisional Forest Officer  
Dasuya Forest Division Dasuya

18/10/21

रकेश टिक्कु / RAKESH TIKKU  
ज्येष्ठ प्रबन्धक (रिटेल सेल्स) / Senior Manager (RS)  
जलंधर बाजार कार्यालय / Jalandhar Divisional Office  
सूची पिन, जलंधर - 144000 / Suchi Pind Jalandhar - 144000

**FOR STAGE-I APPROVALS FORM-'A'**  
**Form for seeking prior approval under section 2 of the proposals by the State Government and other authorities<sup>1(ii)</sup>(to be filled by user agency)**

1. Project Details		
1	Short Narrative of the proposals and project/scheme for which the forest land is required	Full Title of the Project: Diversion area of 0.008ha. of forest land for approach access road to B-Site (Kissan Sewa Kendra) at part of (khasra no. 59//6/1,59//5) ,(RHS) Retail outlet of Indian Oil Corporation Limited, (Jalandhar Divisional Office) at village Sandhwal to village Saidon on Hajipur-Mansar road, Tehsil Hajipur, Distt. Hoshiarpur (Punjab), Under Dasuya Forest Division.
2	Map showing the required forest land, boundary of adjoining forest on a 1,50,000/- scale map	Attached
3	Cost of the Project	60lac
4	Justification for locating the project in forest area	Adjoining Protected Forest (Road Strips)
5	Cost-Benefit analysis (to be enclosed)	Attached
6	Employment likely to be generated	Permanent Employees 2 and Temporary employees 4

2. Purposes wise breakup of the total land required			
Sr. No	Name of Purpose	Area in Ha.	Present use of land
1	B-Site (Kissan Sewa Kendra) at part of (khasra no. 59//6/1, 59//5) ,(RHS) Retail outlet of Indian Oil Corporation Limited, (Jalandhar Divisional Office)	0.008ha.	B-Site (Kissan Sewa Kendra) at part of (khasra no. 59//6/1, 59//5) ,(RHS) Retail outlet of Indian Oil Corporation Limited, (Jalandhar Divisional Office)

3. Details of displacement of the people due to the project If any		
i	Number of Families	Na
ii	Number of Scheduled cast/scheduled tribe families	Na
iii	Rehabilitation plan (To be enclosed If any)	Na

Atal Kumar  
Divisional Forest Officer  
Dasuya Forest Division Dasuya

18/10/21


4. Others Details
-------------------




Whether clearance under environment (protection) Act, 1996? (YES/NO) If yes kindly sent environment clearance copy	Na		
Undertaking to bear the cost of raising and maintenance of compensatory afforestation and / or penal compensary afforestation as well as cast of protection and regeneration of safety zone, as per the schedule prepared by the State Govt.	Attached		
Details of certificates/documents enclosed as required under the instructions	<u>Sr. No</u>	<u>Name of Document</u>	<u>Page No. 1</u>
	<u>1</u>	<u>Site Map</u>	
	<u>2</u>	<u>Survey Map</u>	
	<u>3</u>	Checklist No. 1(iii), 1(v), 1(vi), 10, 11, 10(i), 10(iii), 10(iv), 10(v)	

Place: Division Dasuya, (Distt. Hoshiarpur)

Date :.....

  
**Atal Kumar**  
 Divisional Forest Officer  
 Dasuya Forest Division Dasuya  
 18/10/21

  
 Signature of User Agency  
 Office Seal

राकेश टिक्कु / RAKESH TIKKU  
 वरिष्ठ प्रबन्धक (सिटी मैनेजर) / Senior Manager (RS)  
 जालंधर मण्डल कार्यालय / Jalandhar Divisional Office  
 सुखी पिन, जालंधर - 144009 / Sukhi Pind Jalandhar - 144009

(5)

## FORM - A

For seeking prior approval of Central Government under section 2 of the Forest(Conservation) Act, 1980 for  
Diversion of fresh forest area

### **PART - I**

(To be filled up by User Agency)

#### A. General Details

##### A-1. Project Details

(i). Proposal No. : FP/PB/Approach/142019/2021

(ii). Name of Project for which Forest Land is required : Approach access road to B-site (Kissan sewa kendra) at part of (Khasra no. 59//6/1,59//5) RHS Village sandhwal retail outlet of Indian Oil Corporation Limited (IOCL)

(iii). Short narrative of the proposal and Project/scheme for which the forest land is required :  
Diversion area of 0.008 ha of forest land for approach access road to B-site (Kissan Sewa Kendra) at part of (kashra no. 59//6/1,59//5) (RHS) Retail Outlet of Indian Oil Corporation Ltd (Jalandhar Divisional Office) at Village Sandhwal to village saidaon on Hajipur-Manser road Tehsil Hajipur, Distt

(iv). State : Punjab

(v). Category of the Proposal : Approach Access

(vi). Shape of forest land proposed to be diverted : Linear

(vii). Estimated cost of the Project(Rupees in lacs) : 60

(viii). Area of forest land proposed for diversion(in ha.): 0.008

(ix). Non-forest land required for this project(in ha.): 0.1523

(x). Total period for which the forest land is proposed to be diverted(in years): 15

##### A-2. Details of User Agency

(i). Name : APPROACH ACCESS FOR INDIAN OIL CORPORATION (IOCL)

(ii). Address1 : Indian Oil Corporation Limited, Suchi Pind, GT Road Bypass Jalandhar

(iii). Address2 : NIL

(iv). State : Punjab

(v). District : Hoshiarpur

(vi). Pin : 144001

CIS

Ata Kumar  
Divisional Forest Officer  
Dasuya Forest Division Dasuya

15/10/21

(vii). Landmark : NIL

(viii). Email address : goyals1@indianoil.in

(ix). Landline Telephone No. : 0-000000

(x). Fax No. : 0-000000

(xi). Mobile No. : 9417299773

(xii). Website (if any) : NO

(xiii). Legal status of User Agency : Central PSU

A-3. Details of Person Making Application

(i). First Name: Rakesh

(ii). Middle Name: NIL

(iii). Last Name: Tikku

(iv). Gender: Male

(v). Designation: Senior Manager RS

(vi). Address 1: Indian Oil Corporation Limited, Suchi Pind, GT Road Bypass Jalandhar

(vii). Address 2: NIL

(viii). State: Punjab

(ix). District: Jalandhar

(x). Tehsil: Jalandhar - I

(xi). Pin: 144001

(xii). Landmark: NIL


(xiii). Email Address: goyals1@indianoil.in

(xiv). Landline Telephone No.: 0-000000

(xv). Fax No.: 0000000000

(xvi). Mobile No.: 9417299773

015  
Atal Kumar  
Divisional Forest Officer  
Dasuya Forest Division Dasuya  
18/10/20

(xvii). Copy of documents in support of the competence/authority of the person making this application to make application on behalf of the User Agency: 

7

**B. Details of land required for the Project**

B-1. Details of proposal seeking prior approval of Central Government under the Act for diversion of forest land for the Project already submitted in the past

List of proposal submitted in Past							
S.no	Proposal Status.	Proposal No.	Moef File No.	Area Proposed for Diversion(Ha.)	Area Diverted(Ha.)	Date of In-Principle Approval	Date of Final Approval
NIL							

B-2. Details of forest land proposed to be diverted

B-2.1 Details of Divisions involved

Details of Divisions involved			
S.no	Division Name	Forest Land(ha.)	Non-Forest Land(ha.)
1.	Dasuya	0.008	0.1523
Total		0.008	0.1523

B-2.2 Details of Districts involved

District wise breakup			
S.no	District Name	Forest Land(ha.)	Non-Forest Land(ha.)
1.	Hoshiarpur	0.008	0.1523
Total		0.008	0.1523

B-2.3 Village wise breakup

Villages wise breakup			
S.no	Village	Forest Land(ha.)	Non-Forest Land(ha.)
1	Sandhwal	0.008	0.1523
Total		0.008	0.1523

B-2.4 Component wise breakup

Component wise breakup			
S.no	Component	Forest Land(ha.)	Non-Forest Land(ha.)
1	Forest Area in IOCL	0.008	0
2	Non Forest Area in IOCL	0	0.1523
Total		0.008	0.1523

Ata Kumar  
Divisional Forest Officer  
Dasuya Forest Division Dasuya


18/10/21


**C. Maps of forest land proposed to be diverted**


(i). Area of forest land proposed to be diverted(in ha.) : 0.008

(ii). Nature of the Project: Linear

(b). No. of Segments : One

Segment wise details		
Segments	Segment Area(in ha.)	Kml File of Segments (To view KML file on google the same may be downloaded and then open if in google earth install in your computer).
1.	0.008	 <a href="#">View File</a>

(iii). Copy of Survey of India Toposheet indicating boundary of forest land proposed to be diverted: 

(iv). Scanned copy of the Geo-referenced map of the forest land proposed to be diverted prepared by using GPS or Total Station: 

D. Justification for locating the Project in forest land and details of alternatives examined:

(i). Copy of note containing justification for locating the Project in forest land: 

(ii). Whether a copy of map indicating location of alternative examine is required to be provided:  
No

(a). Reason for not providing such map: NA

E. Employment likely to be generated

(i). Whether the Project is likely to generate employment?: Yes

(ii). Permanent/Regular Employment(Number of persons): 2

(iii). Temporary Employment(Number of person-days): 4

F. Displacement of People due to the Project, if any.

(i). Whether Project involves displacement?: No

G. Details of Cost-Benefit analysis for the Project

(i). Whether the Project requires Cost-Benefit analysis?: No

H.

Atakumar  
Divisional Forest Officer  
Dasuya Forest Division Dasuya

18/10/21



## Status of Environmental Clearance

9

(i). Whether the Project requires Clearance under the Environment (Protection) Act 1986 ? : No

### I. Status of Wildlife Clearance

(i). Whether the Project or a part thereof is located in any Protected Area or their Eco sensitive zone? : No

### J. Applicability of special provisions governing Scheduled Areas

(i). Whether the Project or a part thereof is located in a Scheduled Area? : No

### K. Status of settlement of rights under the Forest Rights Act, 2006 on the forest land proposed to be diverted

(i). Whether the process for settlement of Rights under the Forest Rights Acts 2006 on the forest land proposed to be diverted has been completed? : No








### L. Details of land identified for Compensatory Afforestation

(i). Whether non-forest or Revenue forest land is required to be provided by User Agency?: Not Applicable

(ii). Whether the area of non-forest land or Revenue forest land required to be provided by User Agency for raising Compensatory Afforestation is less than area of forest land proposed to be diverted ? : Not Applicable
















(iii) . Reason for not providing Non-Forest Land: Not Applicable

### Additional information Details

Documents		
S.No	Documents	Remarks
1		english fard
2		fard punjabi
3		LOI OF SANDHWAL
4		PWD NOC
5		Application of FRA
6		CHECK LIST SERIAL NUMBER-1 (vi) STATEMENT SHOWING DETAILS OF NON FOREST AREA INVOLVED IN THE PROPOSAL
7		CHECK LIST SERIAL NUMBER-1(i)
8		CHECK LIST SERIAL

Atal Kumar  
Divisional Forest Officer  
Dasuya Forest Division

18/10/21

		NUMBER-1(iii) DETAILED NOTE ON THE PROJECT
9		CHECK LIST SERIAL NUMBER-1(v) STATEMENT SHOWING DETAILS OF FOREST AREA PROPOSED FOR DIVERSION
10		CHECK LIST SERIAL NUMBER-10 (i) UNDERTAKING FOR PAYMENT OF COST OF COMPENSATORY AFFORESTATION
11		CHECK LIST SERIAL NUMBER-10 (iii) UNDERTAKING FOR PAYMENT OF NET PRESENT VALUE OF FOREST AREA
12		CHECK LIST SERIAL NUMBER-10(iv) Undertaking for Additional amount of NPV of forest area
13		CHECK LIST SERIAL NUMBER-10(vi) Undertaking for the payment of the cost of the standing tree
14		CHECK LIST SERIAL NUMBER- 10 JUSTIFICATION FOR LOCATING THE PROJECT IN FOREST AREA
15		CHECK LIST SERIAL NUMBER-11 CERTIFICATE FOR MINIMUM USE OF FOREST LAND
16		DFO Application
17		FOR STAGE I APPROVALS FORM A
18		JUSTIFICATION ENVIRONMENT CLEARANCE
19		NO HIGH TENSION
20		NO LPG GODOWN
21		NO RAILWAY OVER BRIDGE
22		NO TOLL PALAZA
23		SELF DECLARATION
24		SITE PLAN
25		UNDERTAKING FOR PROVIDING NON-FOREST LAND OF ITS COST EQUIVALENT TO THE FOREST AREA BEING DIVERTED UNDER FCA, 1980 10 (v)
26		UNDERTAKING, Regarding scheduled tribes & other traditional forest dwellers Recognition of forest right act, 2006
27		UNDERTAKING

10

215

Atal Kumar  
Divisional Forest Officer  
Dasuya Forest Division Da

19/10/21

(11)

FULL TITLE OF THE PROJECT: DIVERSION AREA OF 0.008ha. OF FOREST LAND FOR APPROACH ACCESS ROAD TO B-SITE (KISSAN SEWA KENDRA) AT PART OF (KHASRA NO. 59//6/1,59//5),(RHS) RETAIL OUTLET OF INDIAN OIL CORPORATION LIMITED, (JALANDHAR DIVISIONAL OFFICE) AT VILLAGE SANDHWAL TO VILLAGE SAIDON ON HAJIPUR-MANSAR ROAD, TEHSIL HAJIPUR, DISTT. HOSHIARPUR (PUNJAB), UNDER DASUYA FOREST DIVISION.  
DATE OF PROPOSAL:FP/PB/Approach/142019/2021

**CHECK LIST SERIAL NUMBER-10**

**JUSTIFICATION FOR LOCATING THE PROJECT IN FOREST AREA**

WE WISH TO INFORM YOU THAT B-SITE (KISSAN SEWA KENDRA) AT PART OF (KHASRA NO. 59//6/1,59//5) , (RHS) RETAIL OUTLET OF INDIAN OIL CORPORATION LIMITED, (JALANDHAR DIVISIONAL OFFICE) AT VILLAGE SANDHWAL TO VILLAGE SAIDON ON HAJIPUR-MANSAR ROAD, TEHSIL HAJIPUR, DISTT. HOSHIARPUR (PUNJAB), DISTANCE FROM DISTRICT 20-21KM. RIGHT/SIDE AND FOR THAT WE NEED SPACE FOR RETAIL OUTLET OF INDIAN OIL CORPORATION LIMITED FOR VEHICLES EXIT / ENTRY IN (PETROL PUMP).

PLACE:DIVISION DASUYA, (DISTT. HOSHIARPUR.)

DATE :.....

25

  
Atal Kumar  
Divisional Forest Officer  
Dasuya Forest Division Dasuya

18/10/21

  
SIGNATURE OF USER AGENCY  
OFFICE SEAL

राकेश टिक्कु/RAKESH TIKKU  
वरिष्ठ प्रबन्धक (रिटेल सेल्स)/Senior Manager (RS)  
जालन्धर प्रमण्डल कार्यालय/Jalandhar Divisional Office  
सुखी पिन, जालन्धर-144008/Suchi Pind Jalandhar-144008

Dasuya  
Dasuya