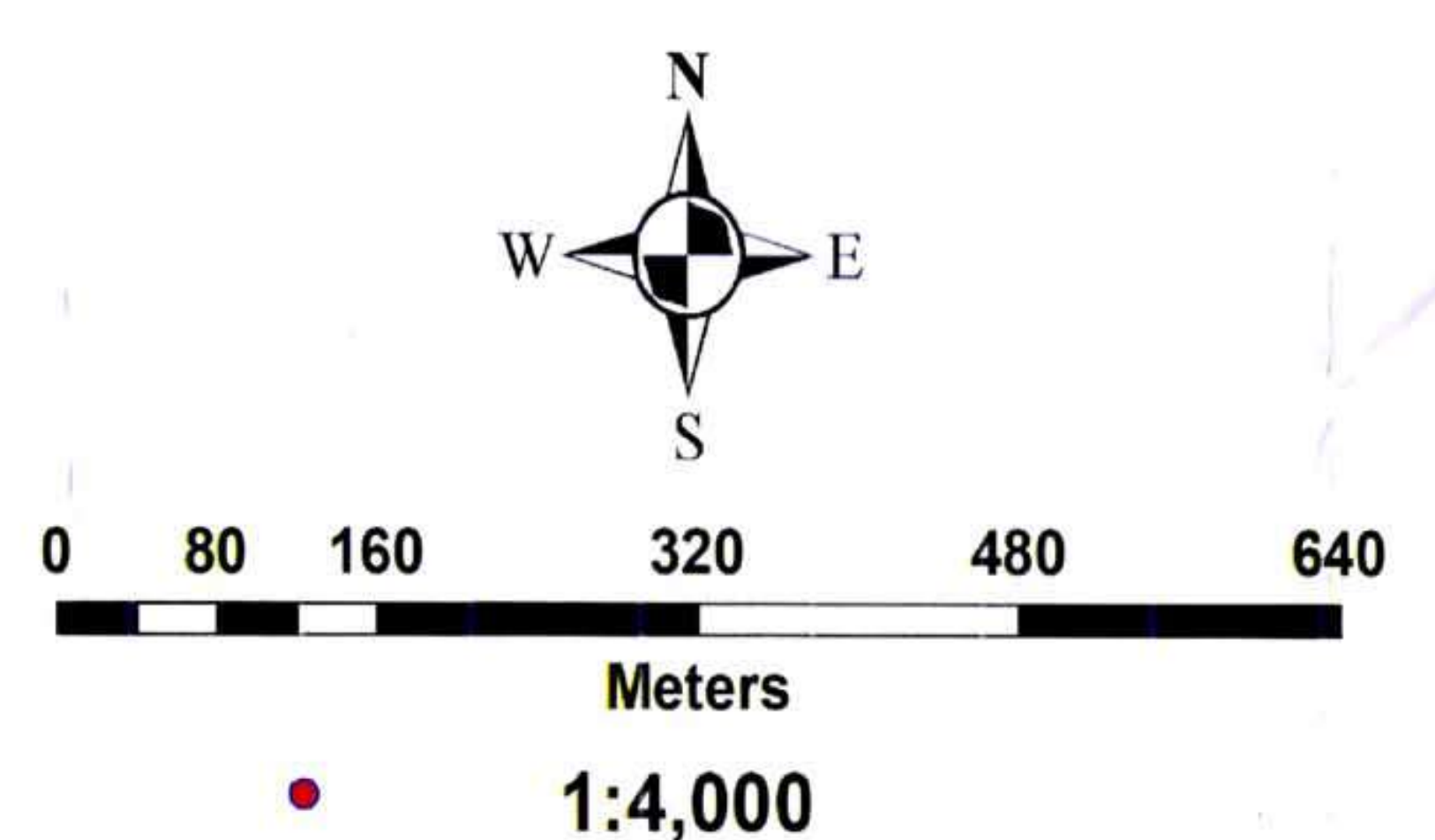
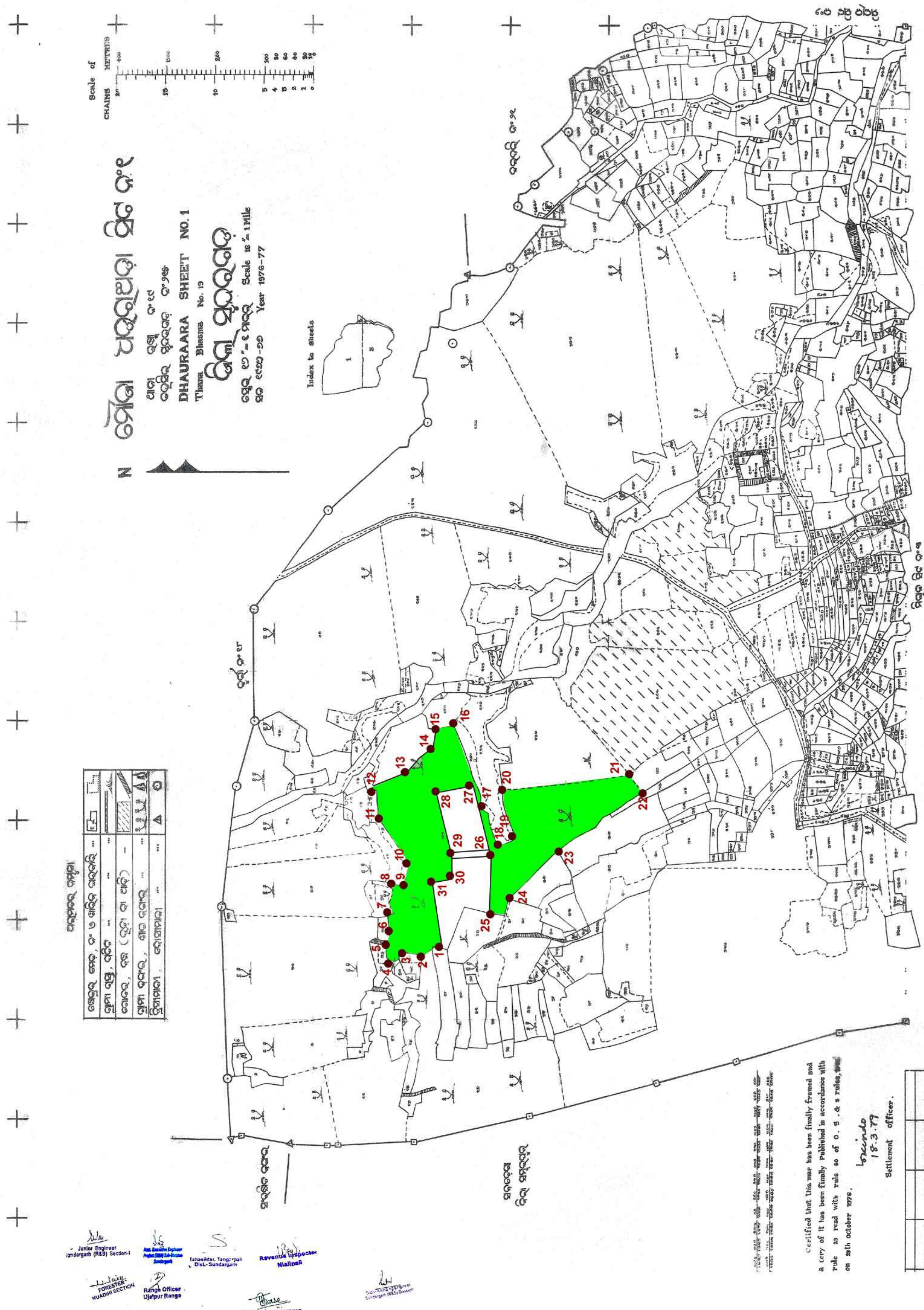


DGPS SURVEYED MAP SHOWING CA LAND AREA FOR CONSTRUCTION OF 4 - LANE DEDICATED COAL CORRIDOR ROAD FROM BANKIBAHAL TO BHEDABAHAL ROAD 0/00 KM TO 30/811 KM INTHE DISTRICT OF SUNDARGARH



Legend

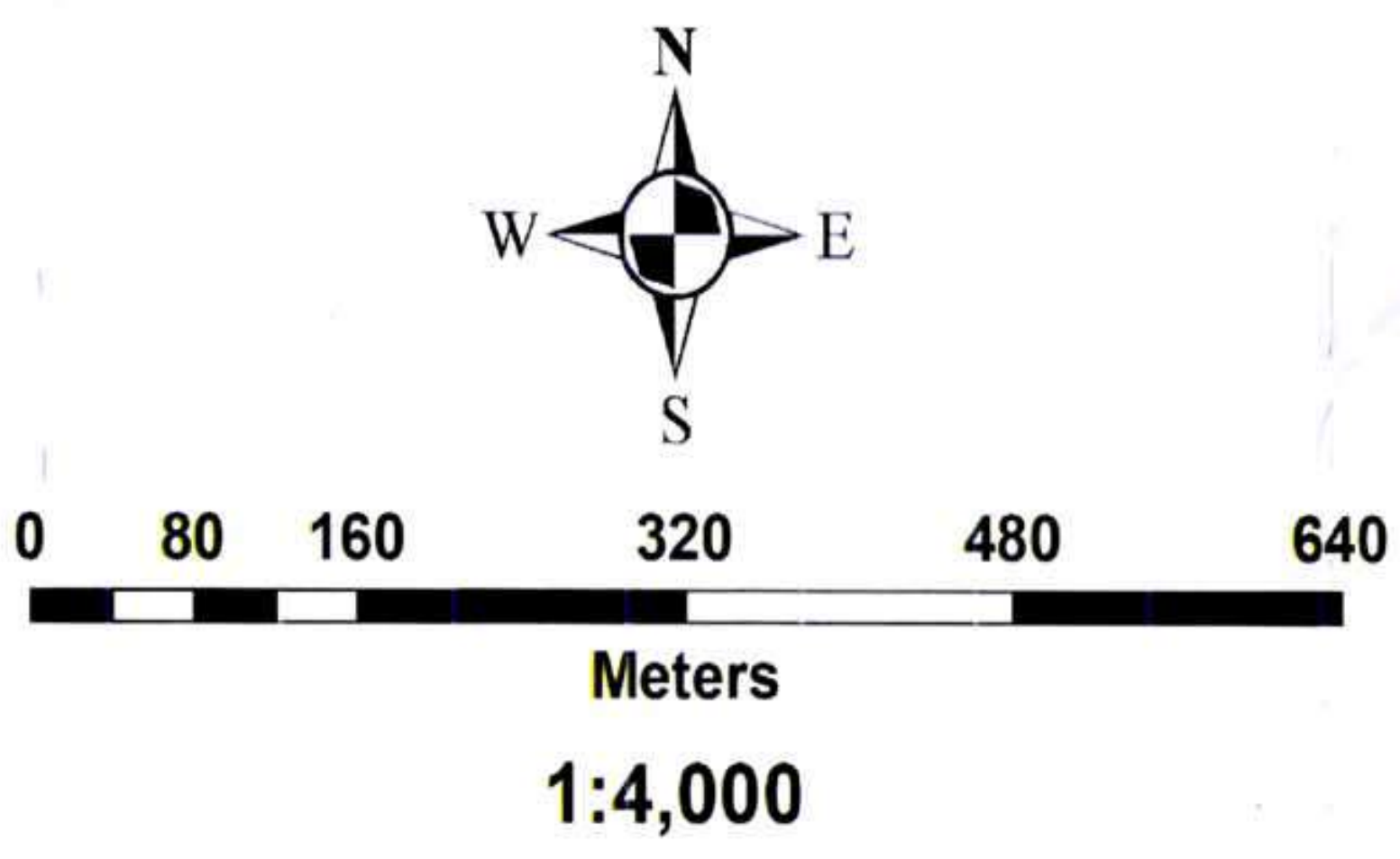
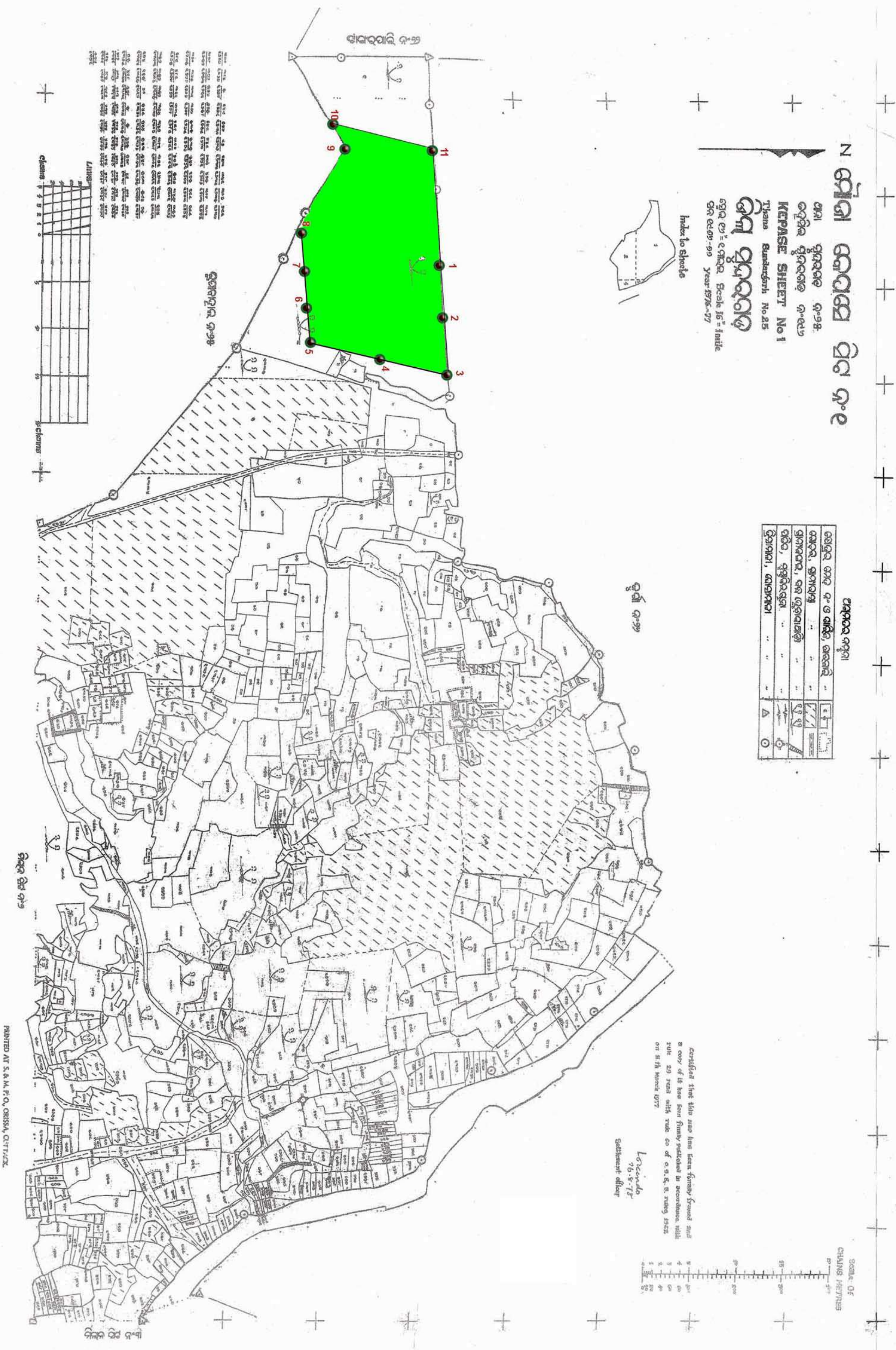
- DGPS SURVEYED FOREST BOUNDARY POINT
- FOREST PATCH

DGPS SURVEY BOUNDARY POINTS					
Mouza-Dhauraada, Khata No.118, Plot No.67, Area-24.15 Ac.					
Sl. No	Point ID	Latitude	Longitude	Easting	Northing
1	1	21°56'9.57"N	83°57'55.07"E	806316.90 m E	2428705.27 m N
2	2	21°56'10.58"N	83°57'54.75"E	806307.71 m E	2428736.32 m N
3	3	21°56'11.29"N	83°57'54.56"E	806300.74 m E	2428756.60 m N
4	4	21°56'11.85"N	83°57'54.01"E	806285.01 m E	2428774.60 m N
5	5	21°56'12.31"N	83°57'54.50"E	806298.98 m E	2428789.06 m N
6	6	21°56'11.95"N	83°57'56.25"E	806349.42 m E	2428779.17 m N
7	7	21°56'11.98"N	83°57'57.12"E	806374.31 m E	2428780.40 m N
8	8	21°56'11.73"N	83°57'59.60"E	806445.64 m E	2428774.02 m N
9	9	21°56'11.28"N	83°57'59.63"E	806446.75 m E	2428760.37 m N
10	10	21°56'10.99"N	83°58'0.93"E	806484.37 m E	2428752.22 m N
11	11	21°56'12.88"N	83°58'3.28"E	806550.65 m E	2428811.44 m N
12	12	21°56'13.73"N	83°58'4.91"E	806596.96 m E	2428838.48 m N
13	13	21°56'13.87"N	83°58'5.50"E	806613.97 m E	2428843.18 m N
14	14	21°56'9.17"N	83°58'8.80"E	806711.44 m E	2428700.32 m N
15	15	21°56'8.79"N	83°58'9.73"E	806738.43 m E	2428689.36 m N
16	16	21°56'7.34"N	83°58'9.83"E	806742.12 m E	2428644.61 m N
17	17	21°56'6.12"N	83°58'4.86"E	806599.94 m E	2428604.24 m N
18	18	21°56'5.37"N	83°58'2.29"E	806526.62 m E	2428579.75 m N
19	19	21°56'4.40"N	83°58'2.44"E	806531.63 m E	2428550.10 m N
20	20	21°56'5.03"N	83°58'6.24"E	806640.41 m E	2428571.72 m N
21	21	21°55'58.37"N	83°58'7.66"E	806684.94 m E	2428367.54 m N
22	22	21°55'57.91"N	83°58'6.75"E	806659.28 m E	2428352.84 m N
23	23	21°56'2.26"N	83°58'0.40"E	806474.37 m E	2428483.00 m N
24	24	21°56'5.21"N	83°57'56.72"E	806367.00 m E	2428572.00 m N
25	25	21°56'6.45"N	83°57'56.63"E	806363.51 m E	2428609.95 m N
26	26	21°56'6.61"N	83°57'58.56"E	806419.67 m E	2428616.53 m N
27	27	21°56'6.78"N	83°58'0.45"E	806473.19 m E	2428622.26 m N
28	28	21°56'9.11"N	83°57'58.96"E	806429.97 m E	2428693.90 m N
29	29	21°56'9.29"N	83°58'0.47"E	806472.27 m E	2428699.51 m N
30	30	21°56'8.97"N	83°57'57.83"E	806396.54 m E	2428688.31 m N
31	31	21°56'9.80"N	83°57'57.70"E	806392.34 m E	2428713.57 m N

FOREST AREA STATISTICS					
Sl No.	Plot No.	Kisam	Aqured area Ac.	Map area Ac.	Map Area Ha.
1	67	Jungal	24.150	24.152	9.77

M/S. P.P. FOUNDATION
OLD JAGANNATH ROAD, MADHUPATANA, NEAR PHD OFFICE
KHAPURIA, CUTTACK-10

DGPS SURVEYED MAP SHOWING CA LAND AREA FOR CONSTRUCTION OF 4 - LANE DEDICATED COAL CORRIDOR ROAD FROM BANKIBAHAL TO BHEDABAHAL ROAD 0/00 KM TO 30/811 KM INTHE DISTRICT OF SUNDARGARH



Legend

- DGPS SURVEYED FOREST BOUNDARY POINT
- FOREST PATCH

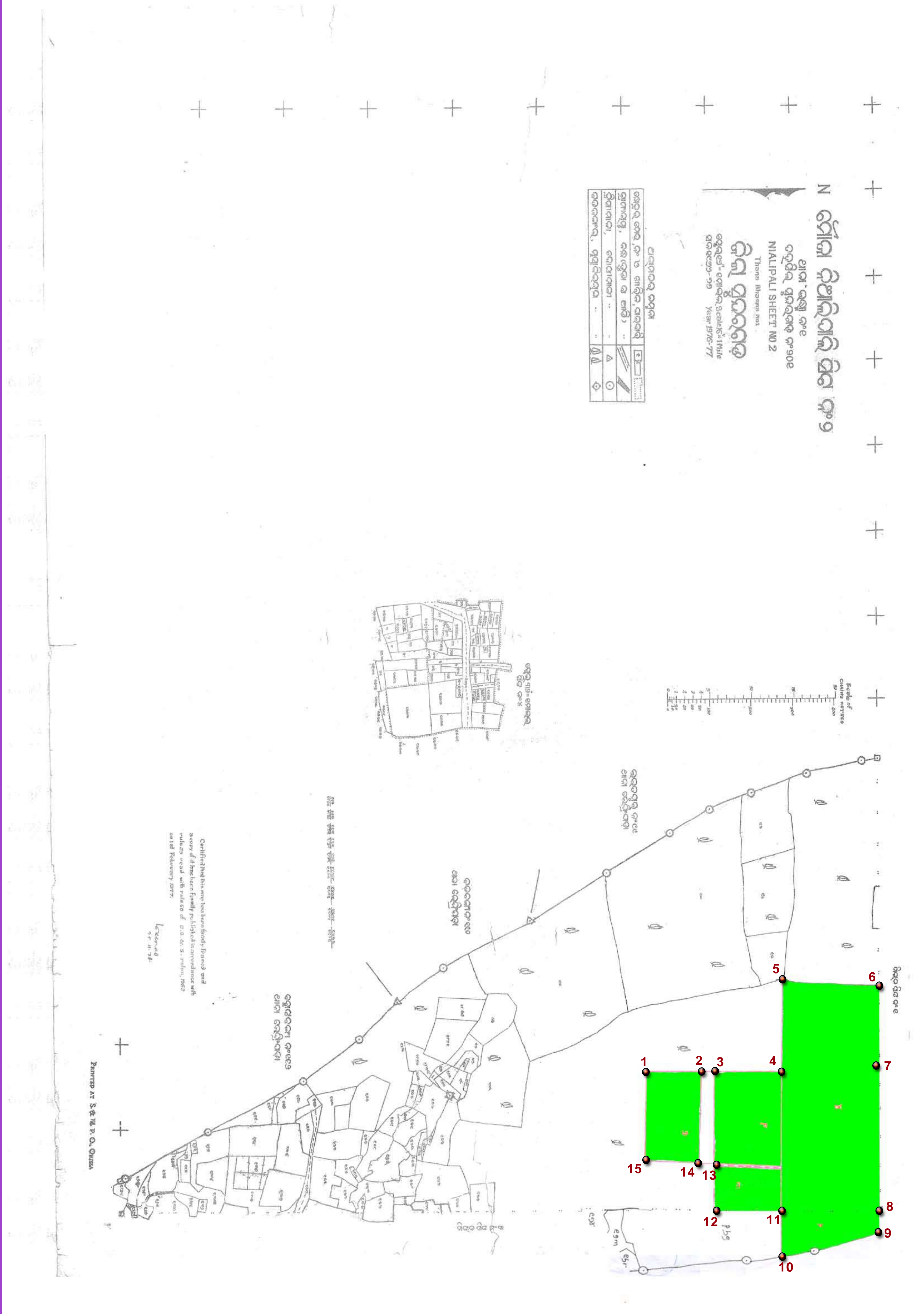
DGPS SURVEY BOUNDARY POINTS					
Mouza-Kepse, Khata No.113, Plot No.02, Area-37.00 Ac.					
Sl. No	Point ID	Latitude	Longitude	Easting	Northing
1		22° 4'2.81"N	83°57'38.41"E	805556.42 m E	2443260.13 m N
2		22° 4'2.80"N	83°57'42.30"E	805667.96 m E	2443262.09 m N
3		22° 4'3.08"N	83°57'46.86"E	805798.64 m E	2443273.27 m N
4		22° 3'58.68"N	83°57'45.75"E	805769.45 m E	2443137.38 m N
5		22° 3'55.06"N	83°57'44.75"E	805742.97 m E	2443025.36 m N
6		22° 3'52.00"N	83°57'43.91"E	805720.56 m E	2442930.67 m N
7		22° 3'51.89"N	83°57'40.54"E	805624.00 m E	2442925.23 m N
8		22° 3'51.67"N	83°57'37.01"E	805522.93 m E	2442916.73 m N
9		22° 3'54.26"N	83°57'31.44"E	805361.47 m E	2442993.14 m N
10		22° 3'53.84"N	83°57'28.66"E	805281.98 m E	2442978.71 m N
11		22° 4'3.25"N	83°57'29.76"E	805307.94 m E	2443268.96 m N

FOREST AREA STATISTICS					
SI No.	Plot No.	Kisam	Aqured area Ac.	Map area Ac.	Map Area Ha.
1	02/P	Jungal	37.00	37.01	14.97

M/S. P.P. FOUNDATION
OLD JAGANNATH ROAD, MADHUPATANA, NEAR PHD OFFICE
KHAPURIA, CUTTACK-10

Joint Engineer
Sundargarh (R&B) Section-1
Asst. Engineer
Forest Deptt. Cuttack
Asst. Engineer
Tangrauli
Distt. Sundargarh
Revenue Inspector
Maliapali
Mouza Officer
Ujapur Range
Superintendent
Sundargarh District Division

DGPS SURVEYED MAP SHOWING CA LAND AREA FOR CONSTRUCTION OF 4 - LANE DEDICATED COAL CORRIDOR ROAD FROM BANKIBAHAL TO BHEDABAHAL ROAD 0/00 KM TO 30/811 KM INTHE DISTRICT OF SUNDARGARH



N

W

E

S

080160320480640

Meters

1:4,000

Legend

DGPS SURVEYED FOREST BOUNDARY POINT

FOREST PATCH

DGPS SURVEY BOUNDARY POINTS					
Mouza-Nialipali, Plot No.166 & 167, Area-52.67 Ac.					
Sl. No	Point ID	Latitude	Longitude	Easting	Northing
1	1	22° 2'7.68"N	83°56'46.06"E	804123.07 m E	2439687.93 m N
2	2	22° 2'10.06"N	83°56'46.31"E	804128.83 m E	2439761.31 m N
3	3	22° 2'11.05"N	83°56'46.43"E	804131.69 m E	2439791.85 m N
4	4	22° 2'17.50"N	83°56'47.31"E	804153.10 m E	2439990.84 m N
5	5	22° 2'18.19"N	83°56'41.64"E	803990.01 m E	2440008.93 m N
6	6	22° 2'25.49"N	83°56'41.38"E	803978.21 m E	2440233.45 m N
7	7	22° 2'24.67"N	83°56'49.05"E	804198.76 m E	2440212.46 m N
8	8	22° 2'23.58"N	83°56'59.23"E	804491.50 m E	2440184.56 m N
9	9	22° 2'23.21"N	83°57'2.30"E	804579.80 m E	2440174.88 m N
10	10	22° 2'16.02"N	83°57'2.00"E	804575.47 m E	2439953.43 m N
11	11	22° 2'15.99"N	83°56'58.83"E	804484.54 m E	2439950.75 m N
12	12	22° 2'10.77"N	83°56'57.93"E	804462.01 m E	2439788.29 m N
13	13	22° 2'10.87"N	83°56'54.12"E	804352.00 m E	2439790.00 m N
14	14	22° 2'9.85"N	83°56'53.75"E	804342.43 m E	2439758.97 m N
15	15	22° 2'6.66"N	83°56'52.64"E	804312.48 m E	2439660.18 m N

FOREST AREA STATISTICS					
Sl No.	Plot No.	Kisam	Aqured area Ac.	Map area Ac.	Map Area Ha.
1	166 & 167	Jungal	52.670	52.672	21.32

M/S. P.P. FOUNDATION
OLD JAGANNATH ROAD, MADHUPATANA,NEAR PHD OFFICE
KHAPURIA, CUTTACK-10

Junior Engineer
Sundargarh (R&B) Section-I

Asst. District Engineer
Forest (R&B) Sub-Division
Sundargarh

Sub-Divisional Engineer
Forest (R&B) Sub-Division
Sundargarh

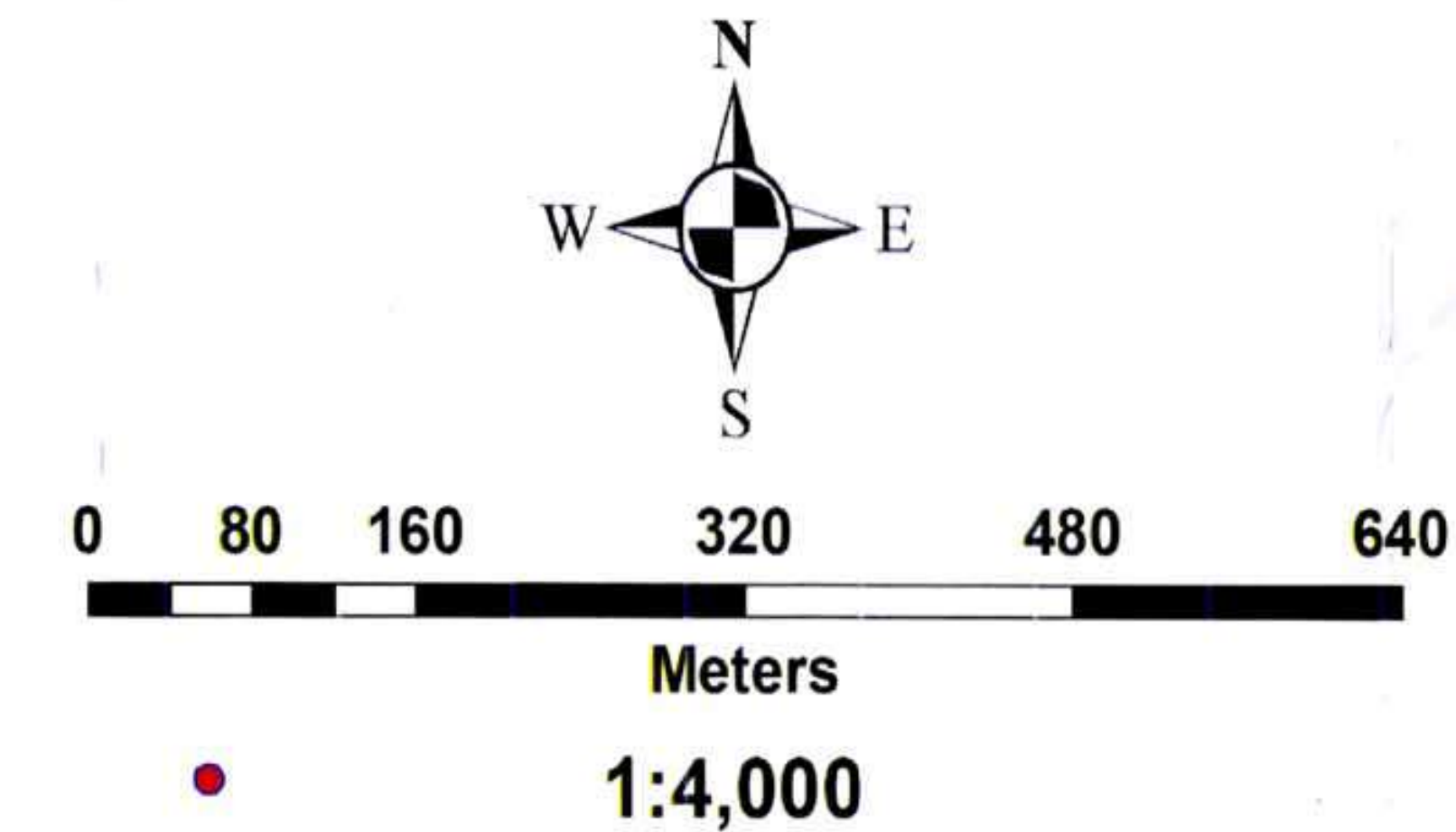
Revenue Inspector
Nialipali

Range Officer
Ujagar Range

Sub-Divisional Engineer
Forest (R&B) Sub-Division
Sundargarh

Sub-Divisional Engineer
Forest (R&B) Sub-Division
Sundargarh

DGPS SURVEYED MAP SHOWING CA LAND AREA FOR CONSTRUCTION OF 4 - LANE DEDICATED COAL CORRIDOR ROAD FROM BANKIBAHAL TO BHEDABAHAL ROAD 0/00 KM TO 30/811 KM INTHE DISTRICT OF SUNDARGARH



Legend	
	DGPS SURVEYED FOREST BOUNDARY POINT
	FOREST PATCH

DGPS SURVEY BOUNDARY POINTS					
Mouza-Nialipali, Khata No.238, Plot No.85, Area-21.52 Ac.					
Sl. No	Point ID	Latitude	Longitude	Easting	Northing
1	1	22° 2'20.68"N	83°56'46.60"E	804130.84 m E	2440088.31 m N
2	2	22° 2'23.81"N	83°56'46.21"E	804117.79 m E	2440184.42 m N
3	3	22° 2'28.73"N	83°56'45.70"E	804100.23 m E	2440335.55 m N
4	4	22° 2'31.77"N	83°56'45.37"E	804088.96 m E	2440428.93 m N
5	5	22° 2'31.86"N	83°56'44.43"E	804061.94 m E	2440431.18 m N
6	6	22° 2'32.95"N	83°56'44.59"E	804065.88 m E	2440464.81 m N
7	7	22° 2'32.91"N	83°56'41.81"E	803986.14 m E	2440462.04 m N
8	8	22° 2'31.66"N	83°56'41.82"E	803987.17 m E	2440423.58 m N
9	9	22° 2'31.45"N	83°56'37.40"E	803860.48 m E	2440414.67 m N
10	10	22° 2'29.02"N	83°56'36.37"E	803832.37 m E	2440339.31 m N
11	11	22° 2'24.88"N	83°56'35.83"E	803819.33 m E	2440211.60 m N
12	12	22° 2'24.62"N	83°56'38.91"E	803907.86 m E	2440205.31 m N
13	13	22° 2'22.90"N	83°56'39.17"E	803916.34 m E	2440152.52 m N
14	14	22° 2'20.23"N	83°56'38.80"E	803907.31 m E	2440070.14 m N
15	15	22° 2'20.43"N	83°56'42.73"E	804019.95 m E	2440078.47 m N

FOREST AREA STATISTICS					
Sl No.	Plot No.	Kisam	Aqured area Ac.	Map area Ac.	Map Area Ha.
1	85	Gramya Jungal	21.52	21.52	8.71

M/S. P.P. FOUNDATION
OLD JAGANNATH ROAD, MADHUPATANA, NEAR PHD OFFICE
KHAPURIA, CUTTACK-10

Junior Engineer
Sundargarh (R&B) Section-1

Asst. Section Engineer
Public Works Dept. Sundargarh

Tahasildar, Tangedu
Dist. Sundargarh

Revenue Inspector
Nialipali

Range Officer
Utkapur Range

Sub-Inspector
Sundargarh (R&B) Division

DISTRICT SURVEY OFFICE
CUTTACK