


# **MINING PLAN**


## **BHELUGURI STONE MAHAL IN DOBOKA RESERVE FOREST**

**District : Hojai, Assam**  
**Allotted Area : 5.00 Hectares**

**Approval from  
THE DIRECTORATE OF GEOLOGY &  
MINING, ASSAM.**

  
**Prabal Kumar Goswami (M. Tech)**  
Regd. No. DGM/RQP/37/2018

**SUBMITTED  
UNDER RULE -52(1) OF THE  
ASSAM MINOR MINERAL CONCESSION RULES, 2013.**

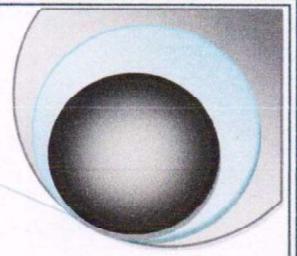
  
Joint Director  
Directorate of Geology & Mining  
Assam

**SUBMITTED BY:**

**Md. Kamal Ahmed**  
**Village: Bhelowguri, PO: Modertoli**  
**PS: Doboka, Hojai, Assam**

23/08/2021





## DECLARATION BY THE APPLICANT


This Mining Plan is prepared under the provision of Rule 52(1) of the Assam Minor Mineral Concession Rules, 2013 in respect of the “**BHELUGURI STONE MAHAL IN DOBOKA FOREST LAND**” for five years located at Doboka Reserve Forest near Bheluguri village under Modertoli Mouza, very close to the NH- 36, P.O Modertoli, P.S Doboka, Dist-Hojai, Assam under Kothiatoli Range, of Nagaon Forest Division, Nagaon District, Nagaon , Assam for extraction of stones in consultation with us. We understand its content and hereby agree to implement the extraction/collection work of stone in accordance with the prevailing provisions of law. If any other permission is needed, we shall approach the appropriate authority, before commencement of the extraction work.

*Kamal Ahmed*  
Md. Kamal Ahmed

Village: Bhelowguri, PO: Modertoli

PS: Doboka, Dist: Hojai

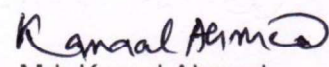




## CONSENT LETTER FROM THE APPLICANT

The Mining Plan in respect of the “**BHELUGURI STONE MAHAL IN DOBOKA FOREST LAND**” for five years located at Forest Land near Bheluguri village, very close to the NH=36, P.O Modertoli, P.S Doboka, Dist- Hojai, Assam under Kothiatoli Range, of Nagaon Forest Division, Nagaon District, Nagaon, for collection of stones for various constructional purposes within the State of Assam has been prepared by Mr. Prabal Kumar Goswami resident of H/no 17, Ganga Path, Anandapur, Ganeshguri, P.O. Dispur, Guwahati- 781006, and a RQP with Registration No. DGM/RQP/37/2018 from Directorate of Geology and Mining, Govt. of Assam, Guwahati with validity up to 20-02-2028, on behalf of the undersigned.

We hereby undertake that the Mining Plan so prepared by the said RQP has been made with my knowledge and consent and shall be acceptable and binding on me in all respect.

  
Md. Kamal Ahmed

Village: Bhelowguri, PO: Modertoli

PS: Doboka, Dist: Hojai







### CERTIFICATE

This is to certify that the Mining Plan in respect of the “**BHELUGURI STONE MAHAL IN DOBOKA FOREST LAND**” Mining concession area for extraction of stones for various constructional purposes located at govt. land, very close to the NH-36, P.O Modertoli, P.S Doboka, District- Hojai (Assam) for extraction of stone located under Kothiatoli Range of Nagaon forest Division, District-Nagaon, Assam for mining of stone has been prepared in favour of the applicant Md. Kamal Ahmed (User Agency), under the relevant provisions of the Assam Minor Mineral Concession Rules, 2013.

The Applicant shall approach authorities concerned for any other permission, if required, during the process of the Mining Operation.

It is further certified that the information furnished in the Mining Plan is true and correct to the best of my knowledge.

Place : Guwahati

Date : 23/08/2021

  
( Prabal Kumar Goswami)

Regd. No. DGM/RQP/37/2018

Directorate of Geology and Mining, Govt of Assam

Valid upto : 20/02/2028

Address : H/no. 17, Ganga Path, Anandapur,

Hengrabari, Ganeshguri, Guwahati 781006

