

CHECK – LIST

OF

**DOCUMENTS/INFORMATION REQUIRED FOR PROPOSAL FOR DIVERSION OF
FOREST LAND FOR NON FORESTRY USE UNDER FOREST (CONSERVATION)
ACT, 1980**

FOR STAGE-I APPROVALS

S.No.	Name of the Document (s)	Provided or Not	If not Provided Why?	Page Number
I	Documents/Information Required for All Proposals			
1	Check- list of the project proposal	Yes	1-6
2	Main application form from Part-I to V as prescribed in the Rules under the Forest (Conservation) Act, 1980 (FCA) with all its columns duly filled up and signed by the competent authority with date, place and official seal. All the information in Part-I of form –A including item-wise breakup of the forest area required must be given in the form itself by expanding the columns with complete address, e-mail date, Place and seal. (if available)	Yes	7-13
3	Detailed note on the project for which diversion proposed. It must include the information regarding the number of villages and number of persons to be benefited from the project including employment generation.	Yes	-----	14
4	Map of the project site/ forest area demarcated clearly showing forest boundaries and adjoining areas with their land use in distinct colours in 1:50000 or any suitable scale on original Survey of India topo sheet. If the area is very small, in addition in above, an index map may be submitted showing forest boundaries and a location map on a larger scale with land use of the area required duly signed by DFO/CF concerned. Forest and non-forest areas to be shown in distinct colours.	Yes	15
5	Layout plan of the project site. In case of the linear diversions of forest land, linear map or a diagrammatic map of the project site should be enclosed.	Yes	-----	16
6	Statement showing the detail of forest area involved i.e. Survey No./Coupe No./Compartiment No.,etc., and item-wise break up of forest area proposed for diversion duly signed by DFO (<i>in the prescribed format</i>).	Yes	17
7	Statement showing the details of non-forest area involved in the proposal (<i>in the prescribed format</i>)	N.A
8	Certificate from the Collector/Deputy Commissioner	Yes	18

	that no alternative suitable non-forest land is available for the project in question except in cases where the project is not proposed on the forest land and only right of way (ROW) is required.			
9	Justification for locating the project in forest area to be submitted by the User Agency and countersigned by DFO.	Yes	19-21
10	Certificate for minimum use of forest land to be submitted by the user agency, giving details of the area and trees involved in the alternatives examined, and reason for their rejection duly countersigned by DFO (<i>in the prescribed format</i>)	Yes	-----	22
11	Undertaking by User Agency to bear the cost of Compensatory afforestation duly countersigned by the DFO (<i>in the prescribed format</i>)	Yes	23
12	Undertaking by User Agency to pay the Net Present Value (NPV) of the forest land involved duly countersigned by the DFO (<i>in the prescribed format</i>)	Yes	24-26
13	A certificate from the competent authority in the state that all the forest rights under the Forest Right Act, 2006 have been settled in respect of the forest area proposed for diversion, wherever applicable.	Yes	27
14	Species wise and girth class wise enumeration list and abstract of trees (<i>abstract to be given at the end of the list</i>) standing on the forest area in question neatly typed of computerized and duly signed by DFO. Wherever possible, English and botanical names of the vegetation should be mentioned.	Yes	28
15	Site inspection report of the forest area involved in the project proposed by the DEO concerned or higher level forest officer(<i>in the prescribed format</i>). However, if the area involved is more that five ha or number of trees marked for felling in 200 or more, it should be inspected by the CF.	Yes	29-30
16	Details of non-forest land/degraded forest area identified for compensatory afforestation viz. Survey No./Compartment No./Khasra No./Khatoni No., Village, Tehsil, District, etc., alongwith map in appropriate scale showing the boundaries of adjoining forest areas with their use in distinct colours (<i>in the prescribed format</i>)	Yes	31-32
17	Detailed scheme for compensatory afforestation on identified non-forest area/degraded forest area at prevalent wage rate duly signed by the DFO and countersigned by the CF concerned. The CA scheme must include all the technical details, detail of work schedule, total financial outlay and proposed	Yes	33-37

	monitoring mechanism (<i>in the prescribed format</i>)			
18	Certificate from the DFO, that non-forest land/ forest land selected for compensatory afforestation is in a compact block and contiguous to forest area or is in closed proximity of forest area and raising plantation and from the management and protection point of view, and is free from all sorts encumbrances and encroachments (<i>in the prescribed format</i>)	Yes	38
19	In case of violation of the provisions of the FCA, 1980 or any other Forest Act, a detailed report on the violation to be submitted (<i>in the prescribed format</i>)	Yes	39
20	Certificate from the Chief Secretary regarding non-availability of non-forest land in the state for raising compensatory afforestation, wherever applicable.	Yes	40
21	Approval of the proposal for which diversion of forest land is proposed by the competent authority of the concerned organizations.	Yes	41-43
22	In case of proposal which requires entry/exist through Protected Forest strips along road/railway lines/ canals, following information/documents must be given :- a) No Objection Certificate (NOC) of the land owning agency i.e. NHAI/PWD, Railways of Canal/Irrigation Department b) No Objection Certificate (NOC) in-principle approval for the change of Land Use from the Town and Country Planning/Local body any other competent authority.	N.A
II	Documents/Information Required for Proposals for Roads, Railway Lines, Canals and Transmission Lines.			
23	<i>The following information/documents must be given :-</i> a) Length and width of road/railway line/ canals/ transmission line passing through forest and non-forest area. b) In case of expansion of the already existing road/railway line/canal, linear plan clearly showing in distinct colours the already existing width of the proposed road/railway line/ canal to be expanded and the remaining width of the protect forest strip which would be left after expansion. c) In case of transmission line, the following details may also be given :- i) Number of towers to be erected both in forest land non-forest area. ii) Width of the right of way for transmissionline.	Yes	44
III	Documents/Information Required for Proposals for Hydro Electric Projects.			
24	<i>The following information/documents must be given :-</i>	N.A


	<ul style="list-style-type: none"> a) Component-wise Total area Required. b) Copy of Memorandum of Understanding. c) Copy of Techno-economic Clearance. d) Copy of Implementation Agreement e) NOC from Irrigation and Public Health Department. f) NOC from Fisheries Department g) Authorization to the applicant by Project the Authority. 			
IV	Documents/Information Required for Proposals for Mining			
25	<p><i>The following information/documents must be given :-</i></p> <p>I New Proposals</p> <ul style="list-style-type: none"> a) Certificate from the competent authority like District Mining Officer/Geologist, regarding non-availability of the same mineral/ore in a nearby non-forest area. b) Complete details of existing or proposed leases in that particular forest area with their present status should be indicated on survey of India Topo-sheet in appropriate scale. c) Estimated reserve of each mineral/ore in the forest area and non-forest area. d) Total area demanded and extent of forest area involved in the proposed mining lease shown in distinct colours on relevant maps. e) Proposed period of mining lease. f) Minimum distance of the proposed site from a Wildlife Sanctuary or a National Park. g) A copy of the mining plan duly approved by the State Mining Department enclosed. h) Phased reclamation plan of the project area. i) Copy of lease deed/agreement entered into with the district authorities. j) The details of the Safety zone area for mining as per Para 4.7 of the guidelines. An undertaking from project authority to bear the cost of fencing of safety zone area and afforestation over one and a half times of degraded forest area. The details of safety zone to be ascertained by the competent authority viz. Indian Bureau of Mines/Deptt. Of Geology and Mining of State Government. <p>II) In case of Renewal of Mining Lese.</p> <ul style="list-style-type: none"> a) A brief profile of the lease/company should be submitted giving details of their existing mining leases in the State with their capacity of production, the present level of average annual production, location of these pits and the status of reclamation of forest land that are exhausted 	N.A

	<p>of minerals;</p> <p>b) Complete details of existing/proposed leasers in that particular forest area with their present status should be indicated on the Survey of India Topo-sheet in appropriate scale,</p> <p>c) The State Government shall forward complete proposal to the MoEF at least six months prior to the expiry of the existing lease. In case of any delay, a details report elaborate the cause of delay shall be forwarded along with the proposal.</p> <p>d) A resolution of Gram Panchayt/Local Body of the area endorsing the proposal that the project is in the interest of the people living in and around the proposed forest land.</p>			
V	Documents/Information Required for Proposals for Retail Outlets of Oil Companies.			
26	<p><i>The following information/documents must be given :-</i></p> <p>a) Copy of the letter of intent issued by the oil Company.</p> <p>b) Site selection certificate as per Govt.of India guidelines. The DFO should certify the distance between two retail outlets on either side of the outlet in question. Layout plan showing dimensions of proposed approach road for entry and exit with clear are calculations.</p> <p>c) The area calculations for the curves should invariably be given in the payout plan.</p> <p>d) NOC from NHAI/PWD/Urban for local body.</p> <p>e) NOC from Town and Country Planning/Local body.</p> <p>f) Certificate by the User Agency to the effect that no High Tension line is passing above the proposed site duly countersigned by the DFO.</p> <p>g) A Certificate by the User Agency to the effect that no LP Gas godown is located near the proposed site, duly countersigned by the DFO.</p>	N.A
27	Status of clearance under the Environment (Protection) Act, 1986. Wherever it is required, a copy of the same/ an undertaking (<i>along with a copy of the application</i>) that the User Agency has applied for environment clearance.	N.A
28	NOC of the State Pollution Control Board for establishment of the project, wherever required.	N.A
29	For the proposals involving diversion of forest land where construction of buildings is proposed, the built-up area raw materials to be used should be clearly mentioned.	N.A
30	Detailed scheme for rehabilitation of the project	N.A

	affected persons, wherever required.			
31	Detailed Catchment Area Treatment Plan, wherever required. The CAT Plan should be prepared on the basis of actual Survey of area and its classification in various categories requiring different engineering/afforestation and other treatments in a phased manner.	N.A
32	Detailed Reclamation Plan, wherever required. It should be realistic, exhaustive and complete in all respects along with relevant maps in distinct colours. It should also include the details of back fillings, afforestation and execution of such works, wherever required.	Yes	45
33	Cost benefit analysis as per the guidelines issued under Forest (Conservation) Act, 1980 in prescribed format, wherever required.	N.A
34	Any other information/documents attached. Please specify.	Yes	46-56

Dated.....

Place.....


Divisional Forest Officer,
Palampur Forest Division,
Palampur-176061 (H.P.)
 Office Seal.....

Countersigned by

Conservator of Forests,
 Office Seal.....

Full Title of the Project: C/O Development of Existing take off site at Billing

FileNo.:

Date of Proposal:

31/2015

Appendix

(See Rule 6)

FORM-'A'

From the seeking prior approval under section 2 of the proposals by the State Government and other authorities

PART-I


(To be filled by user agency)

6. Project details:-

(i)	Short narrative of the proposal and project/ scheme for which the forest land is required.	C/O Development of Existing take off site at Billing
(ii)	Map showing the required forest land, boundary of adjoining forest on a 1:50,000 scale map	1:50,000 scale map
(iii)	Cost of the project.	Rs.95.44 laces
(iv)	Justification for locating the project in forest area.	There is no other alternative available As green trees are also starting in tree Site and private land not available
(v)	Cost benefits analysis (to be attached).	N.A.
(vi)	Employment likely to be generated.	5600 man days
2.	Purpose-wise break-up of the total land required	Forest Land: 0-99-25 ha Non-Forest Land: Nil Private Land:: Nil Total Land: Land 0-99-25 ha Required Land
3.	Details of displacement of people due to the project, if any:-	
(i)	Number of families	N.A.
(ii)	Number of Scheduled Caste/Scheduled Tribe families	N.A.
(iii)	Rehabilitation plan (To be enclosed)	N.A
4.	Whether clearance under the Environment (Protection) Act,1980 is required? (Yes/No)	Not required
5.	Undertaking to bear the cost of raising and Attached at Page No. maintenance of compensatory afforestation and/or penal compensatory afforestation well as cost of protection and regeneration of Safety Zone,etc.as per the scheme prepared by the state Government (undertaking to be enclosed).	Attached at Page No.23

6. Detail of Certificates/documents enclosed as required under the instruction

Date... 3/1/2015
Place. Bijnor


Director of Tourism
Kangra at Dharamshala
Address (of User Agency)

State Serial No. of proposal _____
(To be filled up by the Nodal Officer which date of receipt)

Full Title of the Project: C/O Development of Existing take off site at Billing

File No.: _____

Date of Proposal: _____

PART-II

(To be filled by the concerned Deputy Conservator of Forests)

State Serial No. of Proposal _____

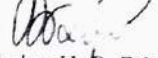
7. Location of the Project/scheme

(i)	State/Union Territory	Himachal Pradesh
(ii)	District	Kangra
(iii)	Forest Division	Palampur
(iv)	Area of Forest land proposed for diversion (in ha.)	0-99-25 ha
(V)	Legal status of the Forest	P-9- P Bir C-5 Jangle mehfuja Gair Mahduda
(vi)	Density of vegetation	0.5
vii)	Species-wise (Scientific names) and Diameter class-wise enumeration at FRL FRL-2 meter & FRL-4 meter also to be Enclosed.	There is no trees in the alignment certificate attached At page no .28
(viii)	Brief note on vulnerability of the forest area to erosion	There is no possibility of land erosion being hard strata
(ix)	Approximate the distance of proposed Site for diversion from the boundary of Forests. Variable	Located within the forest and distances of various variable
(x)	Whether forms part of a National Park, Wildlife Sanctuary, Biosphere Reserve Tiger Reserve, Elephant Corridor, etc. (if so, the details of the area and comments of the Chief Wildlife Warden to be annexed).	The area dose not form part of area the project area is Boundary & Dhauladhar Wild-life Sanctuary.
(xi)	Whether any rear/endangered/unique Species of flora and fauna found in the area If so details thereof.	No rare/endangered/unique fauna are found in the
(xii)	Whether any protected archaeological heritage site/defense establishment or any other important monument is located in the area. If so, the details thereof with NOC from competent authority	No
8.	Whether the requirement of forest land as proposed by the user agency in Col.2 of Part-I is unavoidable and barest minimum for the project. If so, recommended area item-wise with detail of alternatives examined.	Yes

9.	Whether any work in violation of various Forest/ Acts has been carried out (Yes/No). If yes, details of the same including period of work have done, action taken against the erring officials. Whether work done in violation is still in progress	No work started yet on
10	. Details of compensatory a forestation scheme:-[
(i)	Details of non-forest area/degraded forest area identified for compensatory a forestation distance from adjoining forest, number of patches, size of each patch	Block Baijnath/ Gunchar compartment Survey No. N.52 D/16 UP 126 P Bir Ist C-3. at page no.31
(ii)	Map showing non-forest/degraded forest area identified for compensatory a forestation and adjoining forest boundaries	Attached at Page No. 32
(iii)	Detailed compensatory a forestation scheme including species to be plante, implementing agency, time schedule, cost structure, etc.	Attached at Page No. 33 to 37
	Total financial outlay for compensatory a forestation scheme.	2,19,520 laces
	Certificate from competent authority regarding suitable suitability of area identified for compensatory a forestation and from management point of view (To be sigried by the concerned italics Deputy Conservator of Forests	Enclosed at page No.40
11.	Site inspection report of the DCF (to be enclosed) Especially highlighting facts in Col.7 (xi,xii), 8 and 9 above.	Attached at Page No .29 to 30
	12. Division/ District profile:-	
(i)	Geographical area of the district	93960 ha
(ii)	Forest area of the district	38817 ha
(iii)	Total forest area diverted since 1980 with Number of cases.	28 cases 76.7727 ha
(iv)	. Total compensatory a forestation stipulated In the district/division since 1980 on	142.246 ha
(a)	Forest land including penal compensatory A forestation	Nil 142.246
(b)	Non Forest land	Nil
(v)	Progress of compensatory a forestation as on (date)	01-12-2014
(a)	Forest land	142.246 ha

Recommendation for approval

Dated
Place: Baijnath

(Signature) 
Name B.S. Yadav H.P. F.S.
Divisional Forest Officer
Palampur Forest Division
Palampur-176081 (H.P.)

CHECK LIST SERIAL NUMBER:03

DETAIL NOTE ON THE PROJECT

PROJECT DETAILS

The existing take off site at Billing falls on Bir Barot Road (Portion Bir to Billing). The unique area sports site at Bir Billing has become world wide famous for five National and International Hang Gliding /Paragliding events held here. Paragliding Pre World Cup, 2003 was organized at this place. Top ranking pilots who took part in this mega event from all over the world have rated this site as possibly the best site. The Paragliding World Cup is to be held in October, 2015. The tourism department has visited the take off site and desired that take off site may be developed before the commencement of Para Gliding meet in October, 2015. Most site has been finalized Forest Land transfer case for the same has been prepared and submitted to forest department for obtaining necessary approval.

The actual quantity of muck that will be produced from the construction of this site is 1906.769 cum and whole of the quantity with 40% swelling factor out of 1906.769 cum shall be used in the backfilling of the R/walls and depressions and improvement of take off site by way of filling.

Cost of project and employment generated


The total cost of this project is anticipated to be Rs. 95.44 lacs and 5600 mendays will be generated during execution period of this project i.e. about 6 month from commencement of project.

The project will be executed by Deputy Director Tourism Kanga

at Dharamshala

Date-3/1/2015

Place-Bijpath


Dy. Director
Tourism & Civil Aviation
Distt. Tourist Dev. Office
Kangra at Dharamshala

NAME OF WORK:- G/O DEVELOPMENT OF EXISTING TAKE OFF SITE AT BILLING
1:50000 SCALE. SURVEY SHEET

(15)



- (1) FOREST LAND SHOWN
- (2) ATTACHED ALTERNATIVE CERTIFICATE PAGE No -

Divisional Forest Officer
Palampur Forest Division
Palampur-176001 (H.P.)

NAME OF WORK:- DEVELOPMENT OF EXISTING TAKE OFF SITE AT BILLING

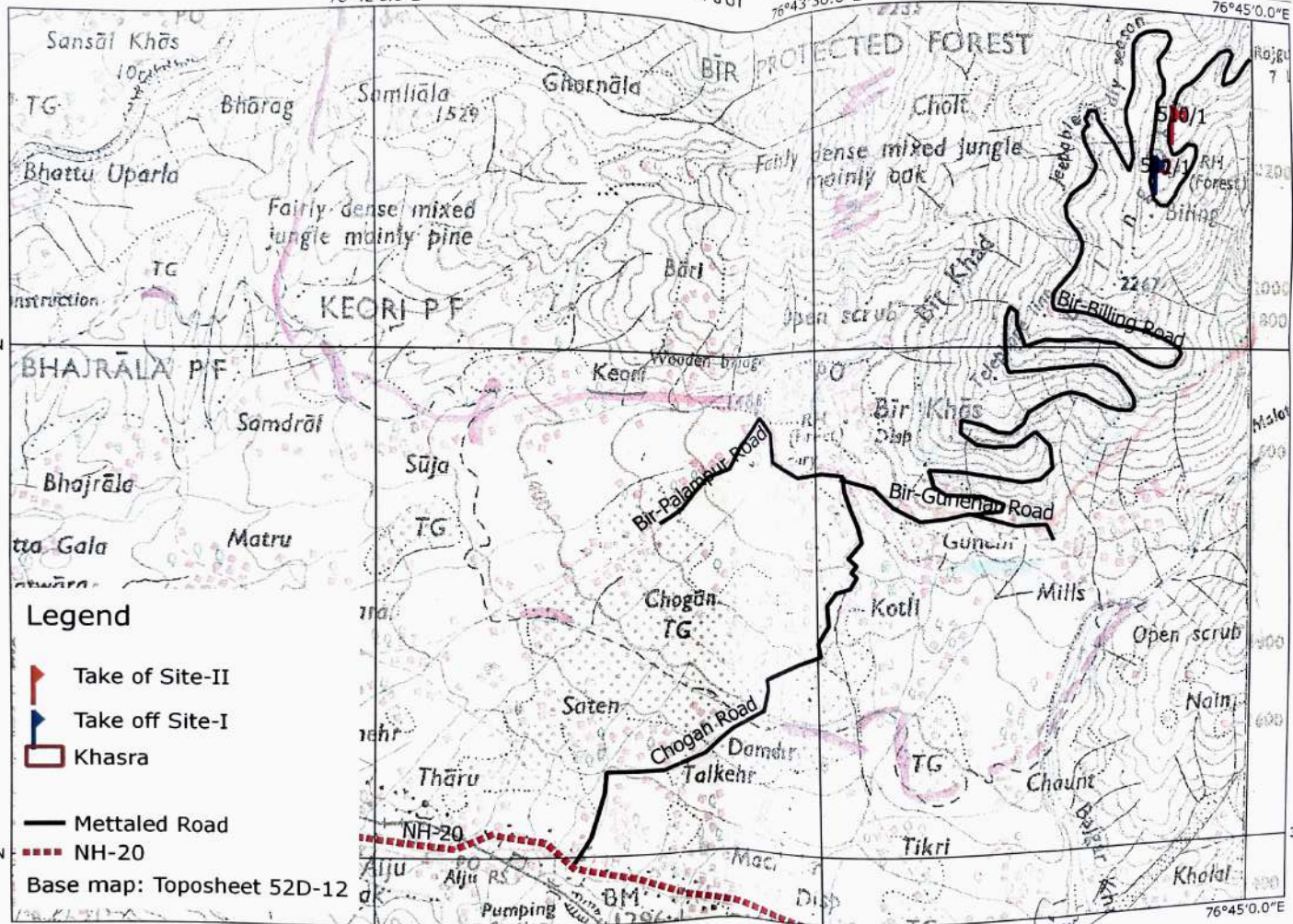
32°3'0.0"N

32°1'30.0"N

76°42'0.0"E

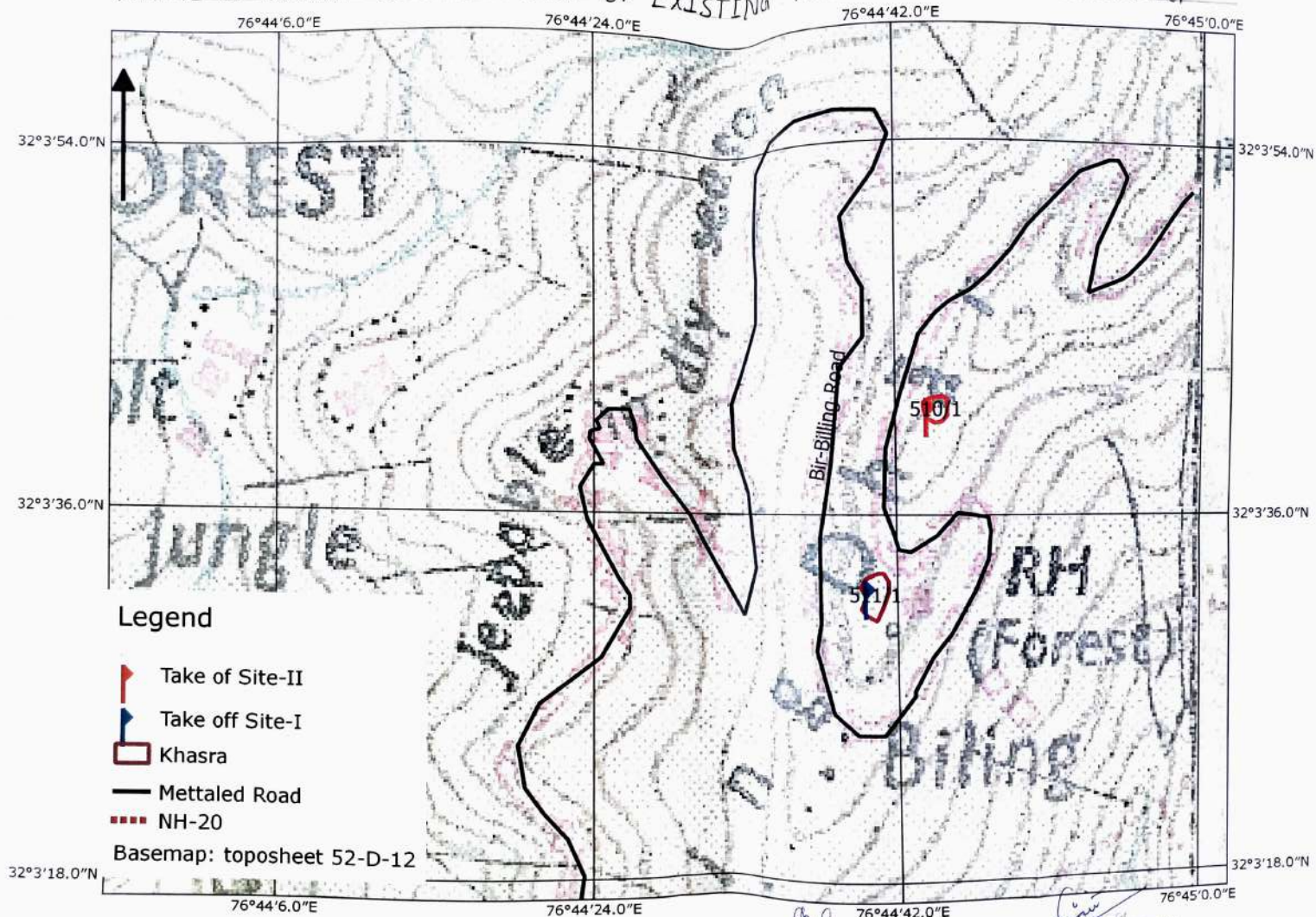
76°43'30.0"E

76°45'0.0"E



Dy. Director
Tourism & Civil Aviation
Distt. Tourism Dev. Office

NAME OF WORK:- DEVELOPMENT OF EXISTING TAKE OFF SITE AT BILLING



Signature

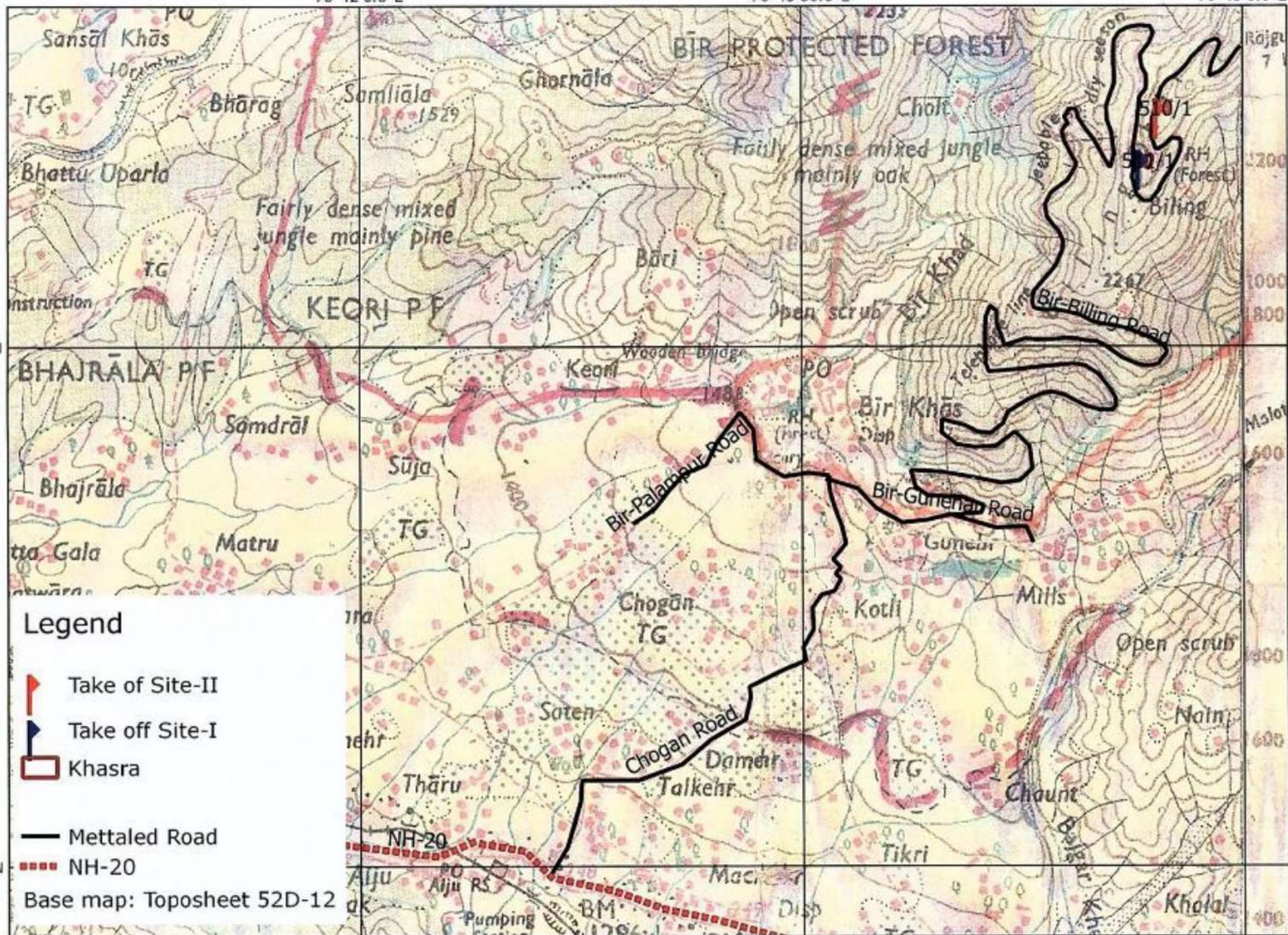
Signature
 District Engineer
 District, Tarnan, Gen. Office

NAME OF WORK:- DEVELOPMENT OF EXISTING TAKE OFF SITE AT BILLING

76°42'0.0"E

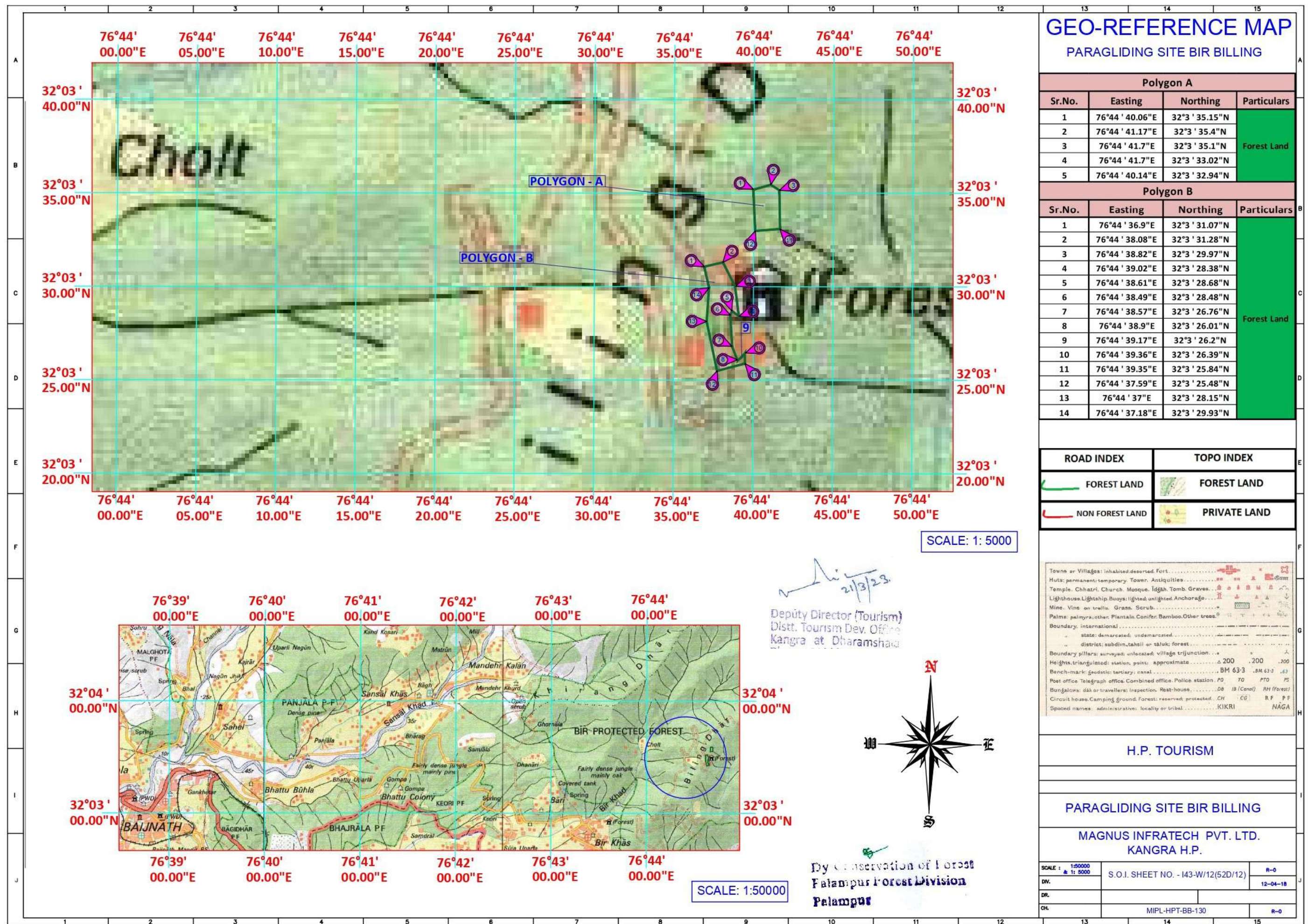
76°43'30.0"E

76°45'0.0"E



Dy. Conservation of Forest
Palampur Forest Division

Dy. Director
Tourist & Civil Aviation
Distt. Tourist Dev. Office
Kangra at Dharamshala



GEO-REFERENCE MAP

PARAGLIDING SITE BIR BILLING


Polygon A			
Sr.No.	Easting	Northing	Particulars
1	76°44 ' 40.06"E	32°3 ' 35.15"N	Forest Land
2	76°44 ' 41.17"E	32°3 ' 35.4"N	
3	76°44 ' 41.7"E	32°3 ' 35.1"N	
4	76°44 ' 41.7"E	32°3 ' 33.02"N	
5	76°44 ' 40.14"E	32°3 ' 32.94"N	
Polygon B			
Sr.No.	Easting	Northing	Particulars
1	76°44 ' 36.9"E	32°3 ' 31.07"N	Forest Land
2	76°44 ' 38.08"E	32°3 ' 31.28"N	
3	76°44 ' 38.82"E	32°3 ' 29.97"N	
4	76°44 ' 39.02"E	32°3 ' 28.38"N	
5	76°44 ' 38.61"E	32°3 ' 28.68"N	
6	76°44 ' 38.49"E	32°3 ' 28.48"N	
7	76°44 ' 38.57"E	32°3 ' 26.76"N	
8	76°44 ' 38.9"E	32°3 ' 26.01"N	
9	76°44 ' 39.17"E	32°3 ' 26.2"N	
10	76°44 ' 39.36"E	32°3 ' 26.39"N	
11	76°44 ' 39.35"E	32°3 ' 25.84"N	
12	76°44 ' 37.59"E	32°3 ' 25.48"N	
13	76°44 ' 37"E	32°3 ' 28.15"N	
14	76°44 ' 37.18"E	32°3 ' 29.93"N	

ROAD INDEX	TOPO INDEX
FOREST LAND	FOREST LAND
NON FOREST LAND	PRIVATE LAND

Towns or Villages: inhabited, deserted, Fort, ...	
Huts: permanent; temporary. Tower. Antiquities, ...	
Temple, Chhatra, Church, Mosque, Idgah, Tomb, Graves, ...	
Lighthouse, Lightship, Buoy: lighted, unlighted, Anchorage, ...	
Mine, Vine on trellis, Grass, Scrub, ...	
Palms: palmyra; other Plantain, Conifer, Bamboo, Other trees, ...	
Boundary, international, ...	
state: demarcated; undemarcated, ...	
district: subdivided; taluk; forest, ...	
Boundary pillars: surveyed; unlocated; village trijunction, ...	
Heights, triangulated; station, point: approximate, ...	
Bench-mark: geodetic; tertiary; canal, ...	
Post office, Telegraph office, Combined office, Police station, ...	
Bungalows: dak or travellers; inspection, Rest-house, ...	
Circuit house, Camping ground, Forest: reserved; protected, ...	
Spaced names: administrative; locally or tribal, ...	

H.P. TOURISM		
PARAGLIDING SITE BIR BILLING		
MAGNUS INFRATECH PVT. LTD. KANGRA H.P.		
SCALE : 1:50000 DIV. : DR. : CH. :	S.O.I. SHEET NO. - I43-W/12(52D/12)	R-0 12-04-18 R-0
MIPL-HPT-BB-130		

21/3/23
Deputy Director (Tourism)
Distt. Tourism Dev. Office
Kangra at Dharamshala

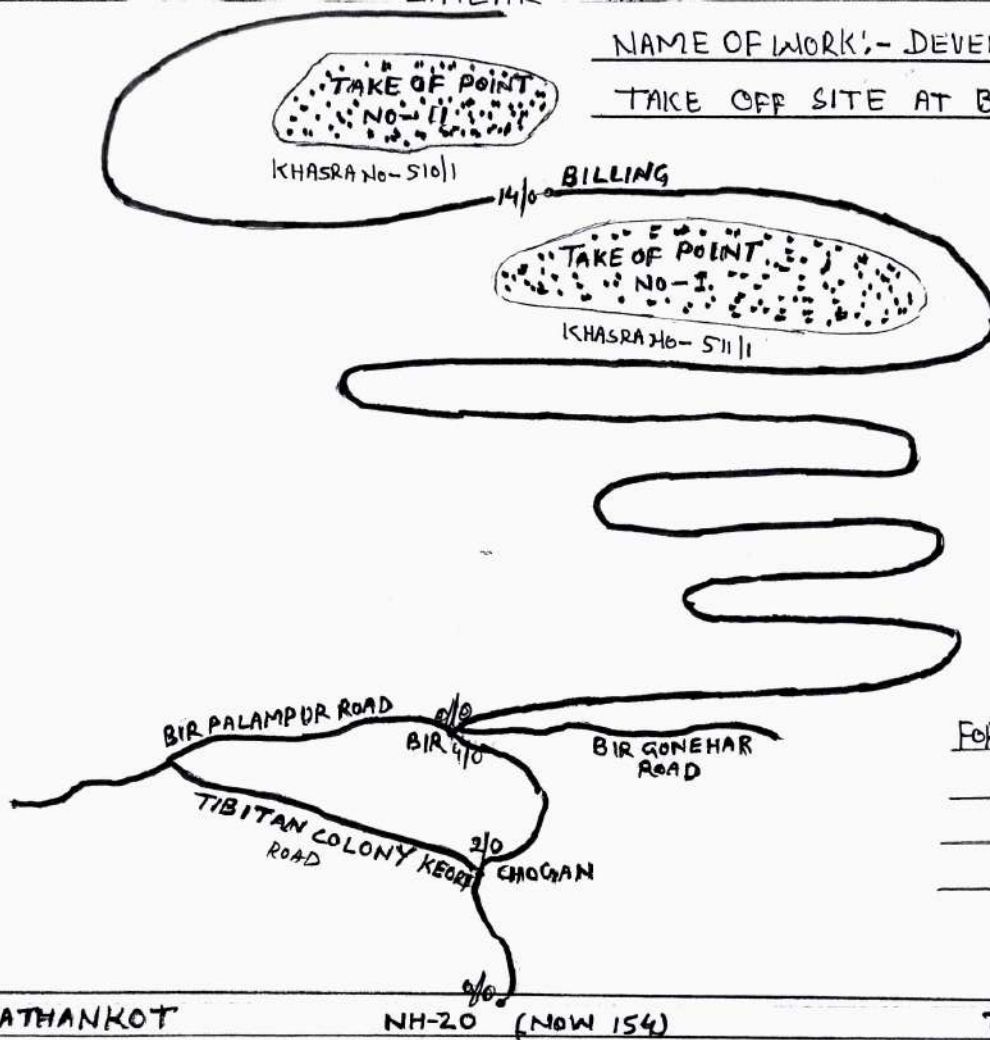


Dy Conservation of Forest
Palampur Forest Division
Palampur

LINEAR - MAP

NAME OF WORK:- DEVELOPMENT OF EXISTING

TAKE OFF SITE AT BIR BILLING



FOREST LANDSHOWN

4
DY. Director
Tourism & Civil Aviation
Distt. Tourism Dev. Office
Kangra at Dharamshala

Full Title of the Project: C/o Development of Existing take off site at Billing
File No.: _____

Date of Proposal: _____

CHECK LIST SERIAL NUMBER-06

STATEMENT SHOWING DETAILSS OF FOREST AREA PROPOSED FOR DIVERSION

S.No.	District	Division	Range/Tehsil/ Village	Khasra/Survey or compartment Number of Km. Stone	Forest Area proposed for Diversion (Ha.)	Legal Status of Forest Area	Remarks
1	2	3	4	5	6	7	8
1	Kangra	Palampur	Bir/ Baijnth /Billing	Mohal Billing 510/1 C-5	0-29-93	P 9 P Bir	Jangal Mahfuja Gair Mahduda
2	Kangra	Palampur	Bir/ Baijnth /Billing	Mohal Billing 511/1 C-5 /	0-69-32	P 9 P Bir	Jangal Mahfuja Gair Mahduda
				Total	0-99-25		

Date _____

Place Baijnath


Divisional Forest Officer,
Palampur Forest Division,
Palampur-176081 (H.P.)

CERTIFICATE OF NON AVAILABILITY OF NON
FOREST LAND IN RESPECT OF DEPUTY DIRECTOR
TOURISM KANGRA AT DHARMSHALA FOR BIR
BILLING PARAGLINDING AREO SPORTS PURPOSE.
TEHSIL BAIJANATH. DISTT. KANGRA H.P.


Certified that there is no non-forest land available in mohal & mouza Bir Tehsil BAIJNATH District Kangra H.P. for raising compensatory afforestation as per the report of Sub Divisional Officer (c) Baijnath.

As such the compensatory afforestation shall be done in degraded forest on double the area required for Bir Billing Paragliding Areo Sports Purpose in Mohal & Mouza Bir Tehsil Baijnath Distt. Kangra, H.P.

No...132.../DRA

Dated : 5/2/15

Collector,
Kangra at Dharmshala.


Divisional Forest Officer
Palampur Forest Division
Palampur-176061 (H.P.)

JUSTIFICATION FOR LOCATING THE PROJECT

The existing take off site at Billing falls on Bir Barot Road (Portion Bir to Billing). The unique area sports site at Bir Billing has become world wide famous for five National and International Hang Gliding /Paragliding events held here. Paragliding Pre World Cup, 2003 was organized at this place. Top ranking pilots who took part in these mega events from all over the world have rated this site as possibly the best site. The Paragliding World Cup is to be held in October, 2015. The tourism department has visited the take off site and desired that take off site may be developed before the commencement of Paragliding meet in October, 2015

The total cost of this project is anticipated to be Rs. 95.44 lacs and 5600 mendays employment likely to be generated during execution period of this project i.e. about 6 month from commencement of project. The project will be executed by Deputy Director Tourism Kanga at Dharamshala.

This site will also provide facilities regarding tourism point of view as some places situated along take off site are beautiful locations at generated heights.

Being best site for paragliding and tourism point of view, the improvement of take off site is very essential.

For justification;-The site would provide sate wide financial and social benefits.


Deputy Director
Tourism & Civil Aviation
Dist. Tourism Dev. Office
Kangra at Dharamshala

Alternatives certificate

Name of work: **C/o Development of Existing take off site at Billing**

Point 'A' Muck Debris 1906.769 Cum Area 0-99-25 hac.

Point 'A' Final. This is selected since last 8 years for
Paragliding point


Point 'B' Muck Debris 6986.60 Cum Area 1-50-00 hac.

Rejected due to forest area along with standing green trees

Point 'C' Muck Debris 12605.05 Cum Area 2-00-00 hac.

Rejected due to steep Gradient and High mountains along with standing
green trees

Note:- This site is selected since last 8 years for paragliding and (B&C) are
not alternative sites due to Forest area along with standing green trees.


Deputy Director Tourism,
Tourism & Civil Aviation
Kangra at Dharamshala,
Dist. Tehsil De. Office
Kangra at Dharamshala

Full Title of the Project: __ C/O Development of Existing take off site at Billing
File No.: _____
Date of Proposal: 3/1/2015


CHECK LIST SERIAL NUMBER-10

CERTIFICATE FOR MINIMUM USE OF FOREST LAND


This is to certified that the forest area involved in the proposal is unavoidable and barest
Minimum i.e.-0-99-25 ha which is proposed diversion.

Place Baijnath

Date 3/1/2015


Dy. D. C. Singh
Signature of User Agency
Office Seal
Dist. 10/11/14 Dev. Office
Kangra at Dharamshala

Countersigned

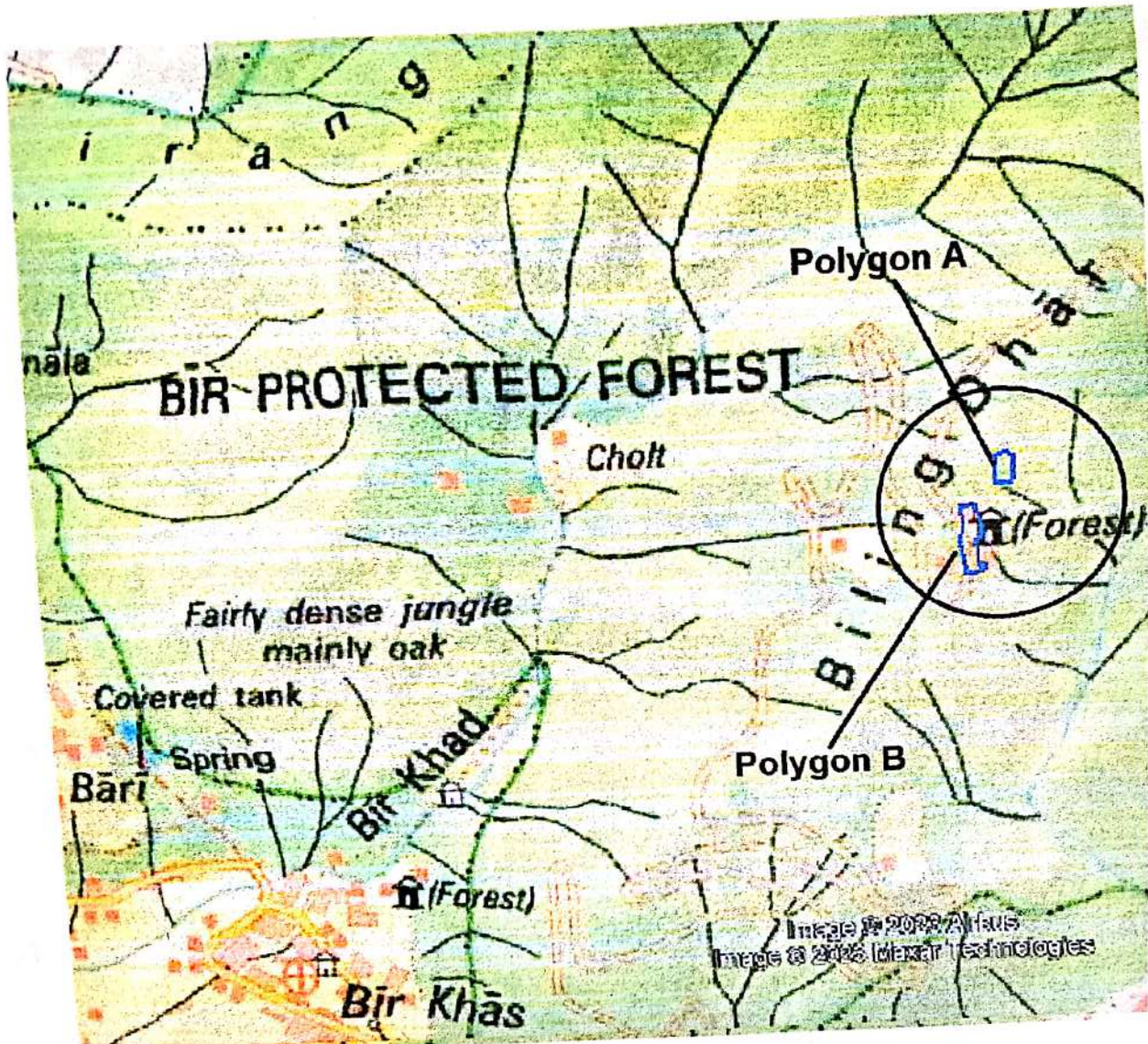

Divisional Forest Officer,
Palampur Forest Division,
Palampur 176061 (H.P.)


Rajeev Sharma
17.01.2013


DEVELOPMENT OF PARAGLIDING SITE AT BIR BILLING IN TEHSIL BAIJNATH, DISTRICT KANGRA (H.P.)


ALTERNATE MAP - I

SOI TOPO SHEET NO. 52 D/12



INDEX	
Area Proposed	
Land Involved	0.9925 Ha.
Trees Involved	Nil
ACCEPTED	


District Tourism Dev. Officer
Kangra at Dharamshala, (H.P.)
NDO Code : 532
Dharamshala, District Kangra


Dy Conservator of Forest
Palampur Forest Division
Palampur




DEVELOPMENT OF PARAGLIDING SITE AT BIR BILLING
IN TEHSIL BAIJNATH, DISTRICT KANGRA (H.P.)

ALTERNATE MAP - II

SOI TOPO SHEET NO. 52 D/12



INDEX	
Area Proposed	
Land Involved	1.32 Ha.
Trees Involved	4 No.
REJECTED	

District Tourism Development Officer
Kangra at Dharamshala, (H.P.)
DPO Code: 532
Dharamshala, District Kangra

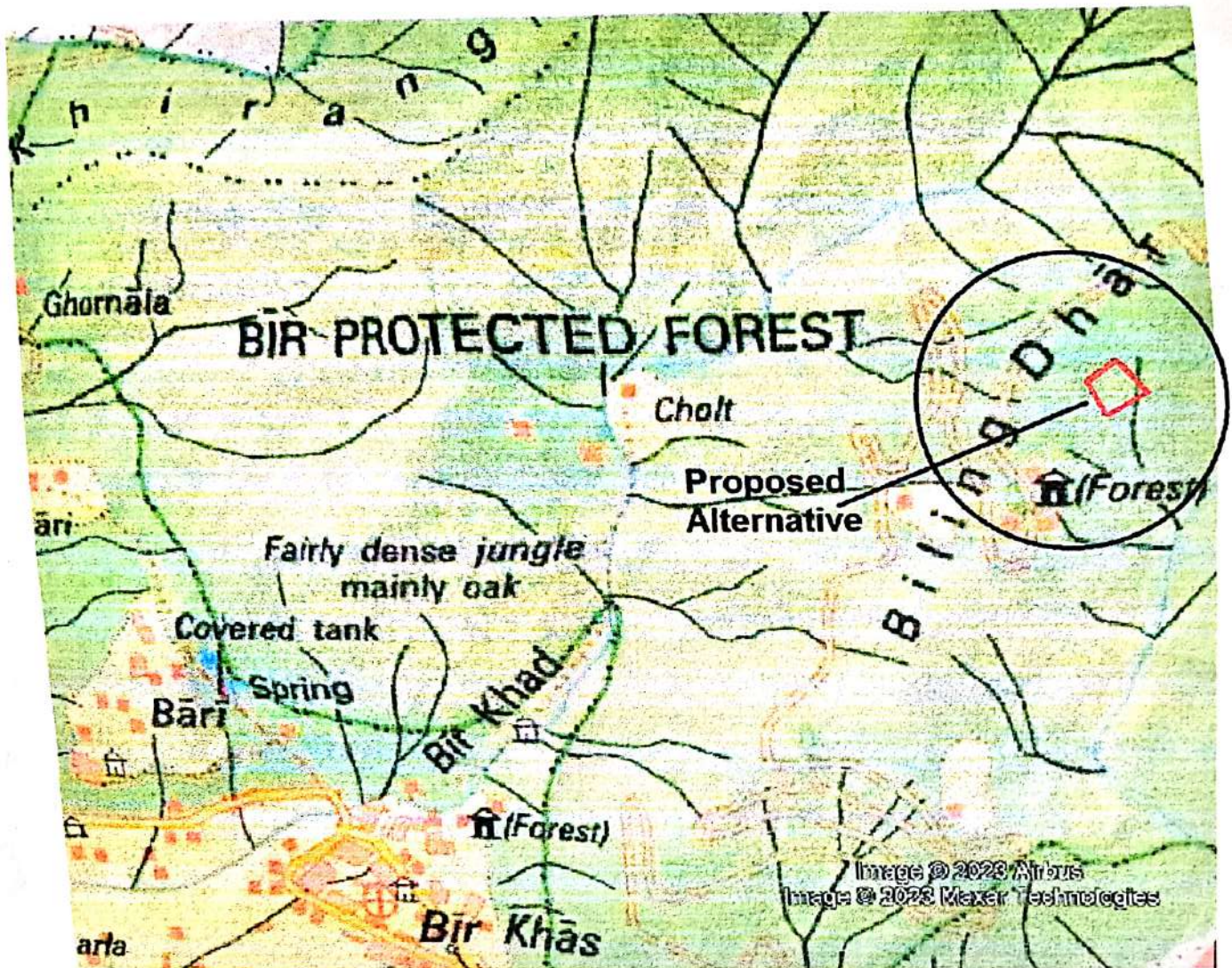
Dy Conservator of Forest
Palampur Forest Division
Palampur





**DEVELOPMENT OF PARAGLIDING SITE AT BIR BILLING
IN TEHSIL BAIJNATH, DISTRICT KANGRA (H.P.)**


ALTERNATE MAP - III

SOI TOPO SHEET NO. 52 D/12



INDEX	
Area Proposed	
Land Involved	1.15 Ha.
Trees Involved	14 No.
REJECTED	


District Tourism Dev. Officer
Kangra at Dharamshala (H.P.)
Dharamshala, District Kangra


Dy Conservator of Forest
Palampur Forest Division
Palampur



Full Title of the Project: _ C/O Development of Existing take off site at Billing

File No.: _____

Date of Proposal: 3/1/2015

CHECK LIST SERIAL NUMBER-11

UNDERTAKING FOR PAYMENT OF COST OF COMPENSATORY AFFORESTATION

I/We Deputy Director Tourism & Civil Aviation Kangra at Dharamshala _hereby, undertake to pay the

Entire amount of Compensatory afforestation in lieu of the forest area diverted for _ C/o
Development of Existing take off site at Billing _as per the prevailing wage rates at the time of
undertaking the plantation activities.

Place Baijnath

Date 3/1/2015

Signature of User Agency
By: [Signature]
Office Seal
Tourism & Civil Aviation
Distt. Tender De. Office
Kangra at Dharamshala

Countersigned

[Signature]
Divisional Forest Officer,
Palampur Forest Division,
Palampur 176051 (H.P.)

Full Title of the Project: C/O Development of Existing take off site at Billing
File No.: _____

Date of Proposal: 3/1/2015


CHECK LIST SERIAL NUMBER-12

UNDERTAKING FOR PAYMENT OF NET PRESENT VALUE OF FOREST AREA

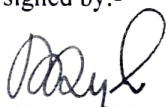
It is to certified that I/We Deputy Director Tourism & Civil Aviation Kangra at Dharamshala applied for diversion of 0-99-25 ha. of forest area for the purpose of **C/O Development of Existing take off site at Billing** I/We, hereby, undertake to pay the net present value (NPV) of the above forest land.

Place Baijnath

Date 3/1/2015


Signature of User Agency
Tourism & Civil Aviation
Office Seal
Distt. Tourism De. Office
Kangra at Dharamshala

Countersigned by:-


Divisional Forest Officer,
Palampur Forest Division,
Palampur-176061 (H.P.)
Office Seal

BILL FOR NET PRESENT VALUE

CALCULATION OF NET PRESENT VALUE OF FOREST LAND TO BE DIVERTED UNDER FCA (1980)												
FOR THE DEV. OF EXISTING TAKE OFF SITE AT BILLING in Mohal/ Mouza BILLING Distt. Kangra.												
Tehsil Baijnath, Distt. Kangra, H.P.												
Calculation of land being diverted into various ECO classes as per Hon'ble Supreme Court directions.												
Nature of forests		Classification as per Champion and Seth							Eco Value class			
Area of diverted land falling in Eco Zone VI.	U/S	V	IV	III	IIA	II B	IA	IB	IC	ID	Total	Area being diverted ha.
Trees coming in the area	0	0	0	0	0	0	0	0	0	0	0	0-99-25
Total trees below III												
Total trees of III and above class												
Total mature trees(notionally) after conversion of 2 trees of below IIIrd class into one mature class												
Per ha No. of trees												
Percentage density											0	
		Area to be diverted (ha.)	ECO-Class	Density Class	NPV Rate applicable	Amount						
Name of forest												
By Appearance Forest		2	✓	Dense Forest	699000	1398000	-					-

(Rs.Thirteen Lac Ninty Eight Thousands only)


 Divisional Forest officer,
 Palampur Forest Division,
 Palampur Forest Division,
 Palampur, H.P.
 Palampur-176081 (H.P.)

UNDERTAKING

In compliance to Hon'ble Supreme Court orders date 26/09/2005 and further Clarification given by the GOI vide letter No.5-1/98-FC (Pt 11) dated 19/12/2005, the undersigned on behalf of **Deputy Director Tourism & Civil Aviation Kangra at Dharamshala** Deptt. Co HP hereby certifies that the proposal for the construction of C/o Development of Existing take off site at Billing (Name of the project) is a Govt. project and the project will serve long public interest.


In case of site construction proposals:-

It is certified that the above mentioned site proposal falls under the category of 'paragliding site.

The undersigned on behalf of **Deputy Director Tourism & Civil Aviation Kangra at Dharamshala** (Name of the Department) Undertakes that in case it is finally decided by the Hon'ble Supreme Court/ G.O.I that the above project is not exempted from payment of NPV amount as determined and ordered by the Hon'ble Supreme Court shall be paid immediately on demand by the forest Department.

Place **Baighat**


Date **21/1/2015**


Signature of the authorized officer,
Deputy Director Tourism & Civil Aviation
Distt. Tourism Dev. Office
Office Seal
Kangra at Dharamshala


Divisional Forest Officer
Palampur Forest Division
Palampur-176061 (H.P.)

UNDERTAKING CERTIFICATE

I, Prabhat Chaudhary Deputy Director Tourism & Civil Aviation Kangra at Dharamshala. Distt Kangra (HP) hereby undertake to submit the FRA regarding Paragliding Forest dwellers (Recognition of Rights) Act FRA 2006 for diversion of forest land for C/o Development of Existing take off site at Billing which is under process and will be submitted as soon as possible.


Deputy Director Tourism,
Tourism & Civil Aviation
Kangra at Dharamshala.
Distt Kangra (HP)

Office of the District Collector
Kangra at Dharmshala

No. 701 /DRA Dated 6 May 15.

To WHOMSOEVER IT MAY CONCERN

In compliance of the Ministry of Environment and Forest (MoEF), Govt. of India's letter No.11-9/98-FC(pt.)dated 3rd August 2009 wherein the MoEF issued guidelines on submission of evidences for having initiated and completed the process of settlement of rights under the scheduled Tribes and Other Traditional Forest Dwellers (Recognition of Forest Rights) Act,2006 on the forest land proposed to be diverted for non-forest purposes. It is certified that 00-99-25 hecets of forest land proposed to be diverted in favour of Tourism Department in Kangra Distt.falls within jurisdiction of Billing village in ~~Baunath~~ Tehsil.

It is further certified that:

- (a) the complete process for identification and settlement of rights under the FRA has been carried out for the entire 00-99-25 hectares of forest land proposed for Diversion. Copy of record of all Consultations and meetings of the Forest Rights Committee, Gram Sabha Sub Divisional Level Committee and the District Level Committee are enclosed as annexure 1 to IV.
- (b) the proposal for such diversion (with full detail of the project and its implications, in vernacular/local) have been placed before (each) concerned Gram Sabha of forest-dwellers, who are eligible under FRA.
- (c) the Gunehar Gram Sabha has certified that all formalities / process under the FRA have been carried out, and that they have given their consent of the proposed diversion and the compensation and ameliorative measure if any, having understood the purpose and details of proposed diversion. A copy of certificate issued by the Gram Sabha Gunehar enclosed as annexure... IV
- (d) The discussion and decision on such proposal had taken place only when there was a quorum of minimum 50% of the members of Gram Sabha present,
- (e) The diversion of forest land and for facilities managed by the Govt. as required under section 3(2) of the FRA have been completed and the Gram Sabha has been given their consent to it,
- (f) The rights of Primitive Tribal Groups and Pre-Agricultural Communities, where applicable have been specifically safeguard as per section 3(1) of the FRA.

Encl. As above.

Commr
C Paul Rasu, IAS
Distt Collector
Kangra at Dharmshala



Office of Sub-Divisional Officer (C), Baijnath, Distt. Kangra H.P.

Proceedings of the meeting of the Sub-Division Level Committee Constituted under Schedule Tribes & Other Traditional Forest Dwellers (Recognition of rights) Act (FRA), 2006.


A meeting of the Sub-Division Level Committee of Baijnath Sub-Division, constituted under FRA, 2006 was held under the chairmanship of Mr Rugved Thakur, IAS, Sub-Divisional Officer (Civil), Baijnath on 23-3-2015 11 A.M. at SDM Office Baijnath in which the resolution No. 01 dated 10-03-2015 of Gram Sabha Gunehar was considered along with resolution 1 dated 10-03-2015 of Forest Right Committee Gunehar.

As informed by Gunehar Gram Sabha, the process for establishing rights under FRA 2006 is under process, however the resolution stated that the Gram Sabha has no objection if the proposed forest land measuring 0-99-25 hect. is diverted to tourism department for the Paragliding takeoff point.

The matter was discussed in the SDLC meeting and taking in to account the NOC granted by the Gram Sabha, the SDLC has come to the conclusion that it has no objection if the proposed land comprised in Khata No. 108 Khatoni No. 169 min in khasra No. 510/1 land measuring 0-29-93 hect. and Khasra No. 511/1 land measuring 0-69-32 hect. kita 2 land measuring 0-99-25 hect. in Mohal Billing Mouja Bir, Tehsil Baijnath Distt, Kangra H.P. is transferred to tourism department for the paragliding takeoff point.

Place :- Baijnath

Dated :- 8th April, 2015.


Sub-Divisional Officer (Civil),
Sub Divisional Officer (C)
Cum- Chairman, Sub-Division Level Committee,
Baijnath (Kangra) H.P.
Baijnath, Distt. Kangra (H.P.) 176125-

वन अधिकार कमेटी गुनेहड़

ग्राम पंचायत गुनेहड़, तहसील बैजनाथ, जिला कांगड़ा, हि0 प्र0

प्रस्ताव संख्या01.....

दिनांक : 10-03-2015

विषय :- अनुसूचित जनजाति और अन्य परम्परागत वन निवासी (वन अधिकारों की मान्यता) अधिनियम 2006 के तहत दुरिज्म विभाग के नाम वनापत्ति प्रमाण पत्र जारी करने बारे।

यह है कि वन अधिकार कमेटी ग्रामसभा गुनेहड़ के अध्यक्ष आज दिनांक 10-03-2015 को 11:00 बजे स्थान पंचायत घर गुनेहड़ श्री कुनि चंद जी की अध्यक्षता में हुई ग्रामसभा बैठक में प्रस्ताव रखा कि ग्रामसभा गुनेहड़ वन अधिकार क्षेत्र में दुरिज्म विभाग के नाम वन (संरक्षण) अधिनियम 1980 के अंतर्गत जंग को लगभग 1 हेक्टेयर वन भूमि उपयोग की पहल में अनुमति प्रदान करने बारे प्रस्ताव प्रस्तुत हुआ है। वन अधिकार कानून के तहत प्रस्तुत किए जा रहे होंगे के बारे में चर्चा की गई वन अधिकार समिति गुनेहड़ वन अधिकार कानून 2006 के तहत जो सामूहिक दाये ग्रामसभा के समक्ष पेश करने हैं उनकी प्रतिक्रिया पर जारी है बैठक में निर्णय लिया गया कि इन होंगे के जल्द ही के समक्ष आगामी कार्यवाही के लिए पेश किया जाए। ग्रामसभा द्वारा दुरिज्म विभाग द्वारा प्राप्त प्रस्ताव पर की चर्चा की गई कि ग्रामसभा द्वारा बिलिंग में पेश ग्लाइडिंग के लिए टेक ऑफ पावेइड बनाने के एक हेक्टेयर वन भूमि की आवश्यकता है इस एक हेक्टेयर वन (संरक्षण) अधिनियम 1980 के तहत दुरिज्म विभाग को हस्तांतरित करना प्रस्तावित है ग्रामसभा में चर्चा के उपरान्त निर्णय लिया गया उपरोक्त एक हेक्टेयर भूमि को वन (संरक्षण) अधिनियम 1980 के तहत हस्तांतरित करने बारे कोई आपत्ति नहीं है। अतः प्रस्ताव को ग्रामसभा द्वारा अनुमति से करित कर दिया

प्रतिलिपि :- श्रीमान उपमण्डल अधिकारी जगू बैजनाथ जी की सेवामें आगामी बैठक विशेष में प्रेषित है।
प्रतिलिपि मूलावृत्त अस्त है।

53K
193-15

10-03-2015
गुनेहड़

अनुसूचित जनजाति और अन्य परम्परागत वन निवासी (वन अधिकारों की मान्यता) अधिनियम, 2006

वन अधिकार समिति
ग्राम सभा.....हुनेहड़.....

प्रतिलिपि प्रस्ताव

प्रस्ताव संख्या.....०१.....

दिनांक.....१०-०३-२०१५.....

वन अधिकार समिति, ग्राम सभा.....हुनेहड़..... की बैठक आज
दिनांक.....१०-०३-२०१५..... को.....११.००..... बजे, स्थान.....हुनेहड़ पंचायत घर..... में
श्री/श्रीमति.....हुनेहड़..... की अध्यक्षता में की गई जिसमें.....हुनेहड़.....
.....गांव/गावों के अनुसूचित जनजाति और अन्य परम्परागत वन निवासियों
से अनुसूचित जनजाति और अन्य परम्परागत वन निवासी (वन अधिकारों की मान्यता) अधिनियम
2006 के अन्तर्गत.....खितीडा..... जंगल/वन क्षेत्र से सम्बन्धित वन
अधिकारों के दावे हेतु प्राप्त आवेदनों पर चर्चा की गई, जिसमें.....**.....
.....के निर्माण के लिए.....०१.८०-११-२५ हैक्टेयर वन के उपयोग भूमि की मंजूरी प्रस्तावित
है।

वन अधिकारों के प्रस्तावों के साथ प्रस्तुत दस्तावेजों के अध्ययन तथा उस पर विस्तृत चर्चा
के उपरान्त यह समिति इस नतीजे पर पहुंची कि श्री/श्रीमति.....हुनेहड़..... का
जंगल/वन क्षेत्र में.....खितीडा..... के लिए अधिकार हेतु दावा नियमानुसार
सही पाया गया/सही नहीं पाया गया। तदनुसार समिति इस दावे को पारित करते हुए इसे उप
खण्ड स्तर की समिति को प्रेषित करती है/तदनुसार समिति इस दावे को निरस्त करती है।

स्थान.....हुनेहड़.....
दिनांक.....१०-०३-२०१५.....

ग्राम पंचायत एवं विकास अधिकारी
ग्राम सभा.....हुनेहड़.....
ग्राम पंचायत, हुनेहड़
वि. ख. वेजनाथ (कांगडा) डि. प्र

** प्रोजेक्ट/कार्य का नाम जिसके लिए वन (संरक्षण) अधिनियम, 1980 के अन्तर्गत वन भूमि के
उपयोग की अनुमति दी जानी है।

अनुसूचित जनजाति और अन्य परम्परागत वन निवासी (वन अधिकारों की मान्यता) अधिनियम, 2006

कार्यालय ग्राम पंचायत.....गुनेहड़
विकास खण्ड.....विजयपुर जिला.....कांगड़ा (हि0प्र0)

प्रतिलिपि प्रस्ताव

अध्यक्षता श्री/श्रीमति.....

दिनांक 07-03-2015

गणपूर्ति.....7/9 /

प्रस्ताव संख्या..06.....

विषय: विजयपुर विकास खण्ड की ग्रामीण विभाग/संस्था को
के निर्माण हेतु
जंगल/ वन क्षेत्र में प्रस्तावित.....रक हैक्टेयर वन भूमि के उपयोग की
मंजूरी के लिए अनापत्ति प्रमाण पत्र जारी करने हेतु।

ग्राम पंचायत.....गुनेहड़
दिनांक.....07-03-2015 को.....11 बजे, स्थान.....गुनेहड़
ग्राम पंचायत.....विजयपुर में की गई, जिसमें.....हरिजन विभाग/संस्था
को..... के निर्माण हेतु
जंगल/वन क्षेत्र में प्रस्तावित.....रक हैक्टेयर वन
भूमि के उपयोग की मंजूरी के लिए अनापत्ति प्रमाण पत्र जारी करने पर चर्चा की गई।

सभी ग्रामवासियों ने संबंधित वन भूमि के प्रस्तावित कार्य हेतु उपयोग के उद्देश्यों को पूरी तरह समझने के बाद सर्व सम्मति से यह निर्णय लिया कि ग्राम पंचायत को उपरोक्त प्रस्ताव के लिए वन भूमि दिए जाने पर कोई आपत्ति नहीं है।


ग्राम सभा की इस बैठक में अनुसूचित जनजाति और अन्य परम्परागत वन निवासी (वन अधिकारों की मान्यता) अधिनियम, 2006 के अन्तर्गत वन अधिकारों के दावों के निपटारे पर भी चर्चा की गई तथा सर्व सम्मति से यह परित किया गया गया कि उपरोक्त अधिनियम के अन्तर्गत वन अधिकारों के दावों के निपटारे सम्बन्धित सारी प्रक्रिया पूरी की जा रही है/कर ली गई है तथा प्रस्तावित.....रक हैक्टेयर वन भूमि को.....हरिजन विभाग
को हेतु उपयोग के लिए ग्राम सभा.....गुनेहड़ की सहमति दी जाती है।

स्थान.....गुनेहड़
दिनांक.....07-03-2015

ग्राम पंचायत एवं विकास अधिकारी
ग्राम पंचायत.....गुनेहड़
ग्राम पंचायत.....गुनेहड़
वि. ख. वंजनाथ (कांगड़ा) हि.प्र

CERTIFICATE

It is certified that I have personally inspected the **Development of Existing take off site at Billing** and found that there are no tree standing in the alignment of **Development of Existing take off site at Billing**.


Deputy Director Tourism
Kangri at Dharamshala
Dist. Tourism Dept. Kangra
Kangra at Dharamshala


Divisional Forest Officer,
Palampur Forest Division
Palampur District Kangra.

Full Title of the Project: Development of Existing take off site at Billing.

File No.: _____

Date of Proposal: 21/11/2014 _____

CHECK LIST SERIAL NUMBER-15

SITE INSPECTION REPORT NOT BELOW THE RANK OF DCF/DFO (For the Forest land to be diverted under FCA)

A proposal has been received by this office from **Deputy Director Tourism & Civil Aviation Kangra at Dharamshala**, for diversion (under FCA-1980) of **0-99-25 ha.** of forest land for non-forestry purpose. The subject envisages the use of forest land for Development of Existing take off site at Billing.. The site inspection of the land involved in the proposal has been done by me on dated **21/11/2014**

2. On inspection of the site, it is found that the land required by the user agency is a forest area measuring **0-99-25** ha.

3. The requirement of forest land as proposed by the user agency in Col.2 of Part-I is unavoidable and is barest minimum required for the project.

4. Whether any rare/ endangered/unique species of flora and fauna found in the area. If so, the details thereof.

5. Whether any protected archaeological/ heritage site/ defence establishment or any other important monument is located in the area. If so, the details thereof with NOC from the competent authority.

✓ 6. (a) The user agency has not violated the provisions of Forest (Conservation) Act, 1980 and no work has been started without proper sanction.

X (b) It has been found that the user agency has violated the provisions of the Forest (Conservation) Act, 1980 Indian Forest Act, 1927/ any other forest Act. A detailed report as per Para 1.9 of Chapter-I, Part-C of Hand Book of Forest (Conservation) Act, 1980 is attached).

(Note: Whichever of the above is applicable should be shown in bold letters)

Specific recommendation for acceptance or otherwise of the proposal.

Recommended for approval

Place Baijnath.....

Date.....

(Signature)

Name: B.S. Yadav H.P.E.S.

Designation: Deputy Forest Officer

Office: Palampur Forest Division

Office Seal Palampur-176061 (H.P.)

JOINT INSPECTION NOTE

Joint inspection for the development of present existing take off site at Bir Billing was conducted on spot on dated 21-11-2014 by Sh. B.S.Yadav, Divisional Forest Officer Palampur, Sh. Prabhat Chaudhary (HAS), Deputy Director Tourism, Kangra at Dharamshala and Sub- Divisional Officer ©, Baijnath.

The detail of the land is as shown below:-

Sr. No	Mohal	Mouza	Khasra No.	Area (in Hect)	Legal status of land
1	Billing	Bir	510/1	0-29-93	Jangal mahfuja Gair Mahduda
2	Billing	Bir 511/1	0-69-32	0-69-32	Jangal Mahfuja Gair Mahduda
	Total			0-99-25	

It is further added that there is no tree standing on the proposed site at Bir –Billing.


Deputy Director Tourism,
Kangra at Dharamshala .


Sub-Divisional Officer ©,
Baijnath District Kangra .


Divisional Forest Office,
Palampur District Kangra .

Full Title of the Project: C/O Development of Existing take off site at Billing

File No.: _____

Date of Proposal: _____

CHECK LIST SERIAL NUMBER-16

LOCATION MAP

Location Map of Non-Forest/Degraded Forest Area identified for Compensatory Afforestation in lieu of the proposal for diversion of 0-99-25 of forest land for C/o Development of Existing take off site at Billing.

Village Gunehar Tehsil Baijnath District Kangra Forest Division Palampur Forest Range Bir
Block No./Compartment No./Survey No. U P 126 P Bir Ist C-3 Area 2-00 hector

Map attached of the area to be taken for Compensatory Afforestation

Place.....

Date.....


Divisional Forest Officer,
Palampur Forest Division,
Palampur-178081 (H.P.)

**DIVERSION OF 0.9925 HA. OF FOREST LAND FOR DEVELOPMENT OF PARAGLIDING SITE AT
BIR BILLING IN TEHSIL BAIJNATH, DISTRICT KANGRA, HIMACHAL PRADESH,**

FILE NO. : FP/HP/Others/14799/2015

DATE OF PROPOSAL :

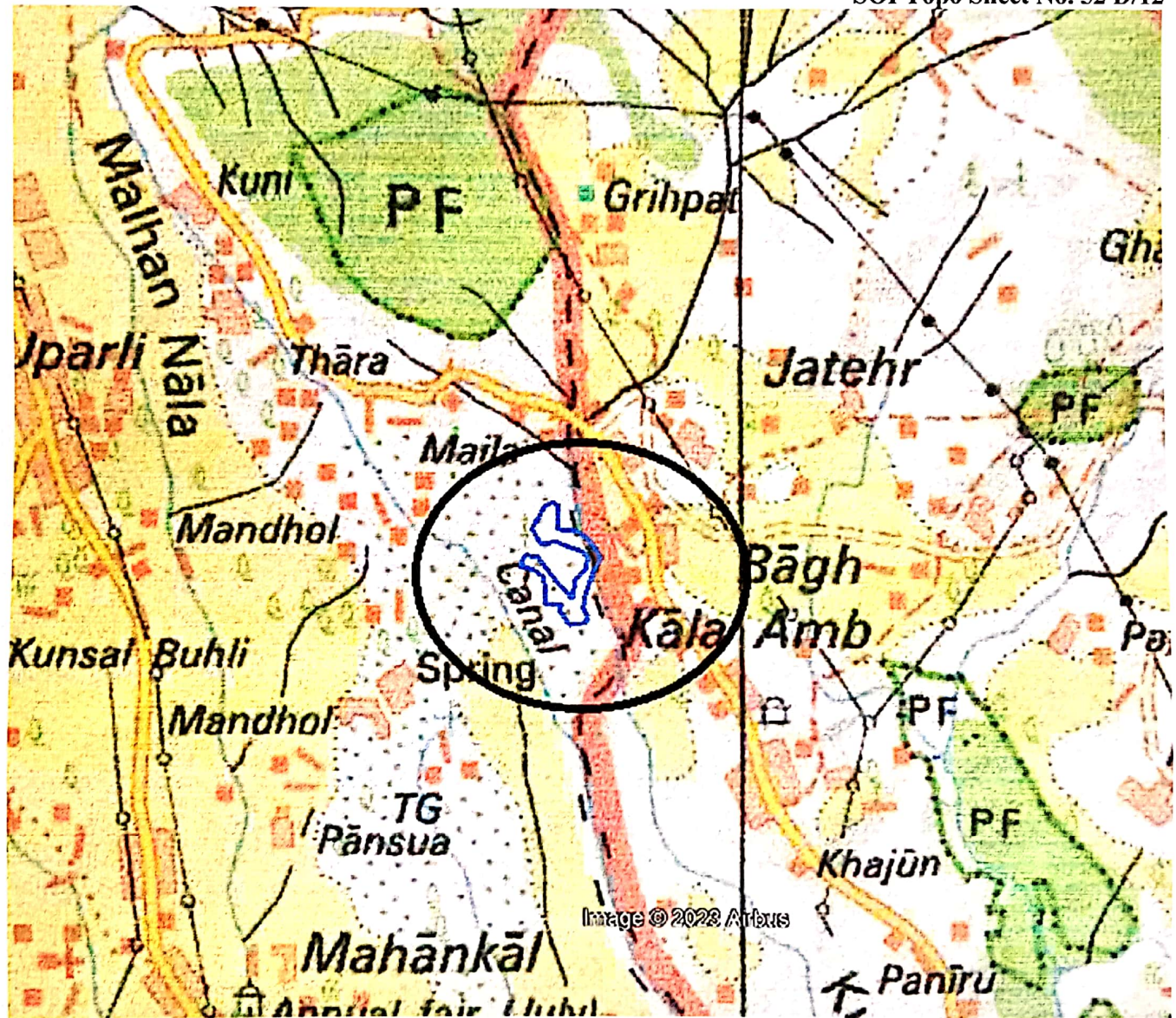
CHECK LIST SERIAL NUMBER: - 16

LOCATION MAP

Location Map of degraded forest Area identified for Compensatory Afforestation in lieu of proposal for diversion of 0.9925 ha. of forest land for Development of Paragliding Site at Bir Billing in Tehsil Baijnath, District Kangra, Himachal Pradesh

Village Bhggidhar, Tehsil Baijnath, District Kangra, Forest Division Palampur, Baijnath Forest Range, Compartment No./Survey No. UP31B Baggidhar C-6 Total Area 2 Hac.

SOI Topo Sheet No. 52 D/12



☐ Area to be taken for Compensatory Afforestation.

Divisional Forest Officer
Palampur Forest Division
Palampur

CHECK LIST SERIAL NUMBER : 27

"SCHEME FOR COMPENSATORY AFFORESTATION"

Detail scheme for compensatory afforestation to be carried out in lieu of 99.25 ha of forest area to be diverted for the construction of Dev. of existing take off site at Billing
--

Tehsil: Baijnath, Distt. Kangra HP.

1	Detail of degraded forest land/non forest land:-
---	--

District:- Kangra

Name of Forest Division:- Palampur, Range :- Bir Division Palampur

Block ? Compartment ? Survey No. :- N. 52 D/16 UP 126 P Bir Ist C-3

Area to be afforested : 2.00 ha.

2	Description of area:-
---	-----------------------

i). Whether the site selected for compensatory afforestation is a land bank or not:- **Yes**

(ii)	If the CA Site is other than the Land Bank, reasons be given:	N.A.
------	---	------

iii) In case of non-forest area identified for C.A., then what is the distance of C.A. site from the adjoining forest boundary :- N.A.
--

iv). Soil type :- Sandy

v). Topography :- a. Hill/Undulating/Plain :

b. Slope :- Steep/Medium/Gentle:

vi)	Whether area is bearing any root stock of vegetation :-
-----	---

3	1.	Paintation Model:-
---	----	---------------------------

Copy of the approved Compensatory Afforestation Scheme/Mod. Showing component wise physical and financial break up is enclosed.

2. Schedule of Plantation Programme:-

[illegible]

	Maintenance Cost				
	1st Year Maintenance - 30%				
	Mortality.				
Sr. No.	Particulars of Work	Quantity	Ha./No/ Rmt/Qtls/ Strips/L/S	Rate per unit in Rs.	Amount in Rs.
1	Re-digging of pits 45x45x45cm.	90	Nos.	3.1822	286.40
2	Re-digging of pits 30x30x30cm	135	Nos.	1.5907	214.74
3	Filling of pits 45x45x45cm.	90	Nos.	1.8231	164.08
4	Filling of pits 30x30x30cm	135	Nos.	1.2722	171.75
5	Planting of P.Bag plants	135	Nos.	1.4549	196.41
6	Planting of naked root plants	90	Nos.	1.2266	110.39
7	Planting of grass tufts/preparation strip I/C sowing in strips 100x30x5 cms for grass sowing	100	Strips	6.1313	613.13
8	Carriage of P.Bags plants distance 2 Km.uphill.	135	Nos.	1.4539	196.28
9	Carriage of Naked root plants distance 2 Km.uphill.	90	Nos.	0.2349	21.14
10	Nursery cost of P.Bag plants	135	Nos.	8	1080
11	Nursery cost of Naked root plants	90	Nos.	6	540
12	Repair of fence	90	Rmt.	1.16	104.4
13	Repair of inspection path		L/S		350
14	Moisture & conservation works		L/S		500
	Total				4548.72
			Or Say Rs.		4550
	2nd. Year Maintenance - 20%				
	Mortality.				
1	Re-digging of pits 45x45x45cm.	60	Nos.	3.1822	190.93
2	Re-digging of pits 30x30x30cm	90	Nos.	1.5907	143.16
3	Filling of pits 45x45x45cm.	60	Nos.	1.8231	109.39
4	Filling of pits 30x30x30cm	90	Nos.	1.2722	114.50
5	Planting of P.Bag plants	96	Nos.	1.4549	139.67
6	Planting of naked root plants	54	Nos.	1.2266	66.24
8	Carriage of P.Bags plants distance 2 Km.uphill.	96	Nos.	2.9078	279.15
9	Carriage of Naked root plants distance 2 Km.uphill.	54	Nos.	0.4698	25.37
10	Nursery cost of P.Bag plants	96	Nos.	8	768
11	Nursery cost of Naked root plants	54	Nos.	6	324
12	Repair of fence	90	Rmt.	1.16	104.4

9	Carriage of Naked root plants distance 2 Km.uphill.	30	Nos.	0.4698	14.09
10	Nursery cost of P.Bag plants	45	Nos.	8	360
11	Nursery cost of Naked root plants	30	Nos.	6	180
12	Repair of fence	100	Rmt.	1.16	116
13	Repair of inspection path		L/S		150
14	Moistue & conservation works		L/S		350
	Total				1682.20
			Or Say Rs.		1700


5th. Year Maintenance - 10%					
Mortality.					
1	Re-digging of pits 45x45x45cm.	30	Nos.	3.1822	95.47
2	Re-digging of pits 30x30x30cm	45	Nos.	1.5907	71.58
3	Filling of pits 45x45x45cm.	30	Nos.	1.8231	54.69
4	Filling of pits 30x30x30cm	45	Nos.	1.2722	57.25
5	Planting of P.Bag plants	45	Nos.	1.4549	65.47
6	Planting of naked root plants	30	Nos.	1.2266	36.80
7	Carriage of P.Bags plants distance 2 Km.uphill.	45	Nos.	2.9078	130.85
8	Carriage of Naked root plants distance 2 Km.uphill.	30	Nos.	0.4698	14.09
9	Nursery cost of P.Bag plants	45	Nos.	8	360
10	Nursery cost of Naked root plants	30	Nos.	6	180
11	Repair of fence	100	Rmt.	1.16	116
12	Repair of inspection path		L/S		150
13	Moistue & conservation works		L/S		270
	Total				1602.20
			Or Say Rs		1600
6th. Year Maintenance - 10%					
Mortality.					
1	Re-digging of pits 45x45x45cm.	30	Nos.	3.1822	95.47
2	Re-digging of pits 30x30x30cm	45	Nos.	1.5907	71.58
3	Filling of pits 45x45x45cm.	30	Nos.	1.8231	54.69
4	Filling of pits 30x30x30cm	45	Nos.	1.2722	57.25
5	Planting of P.Bag plants	45	Nos.	1.4549	65.47
6	Planting of naked root plants	30	Nos.	1.2266	36.80
7	Carriage of P.Bags plants distance 2 Km.uphill.	45	Nos.	2.9078	130.85
8	Carriage of Naked root plants distance 2 Km.uphill.	30	Nos.	0.4698	14.09

9	Nursery cost of P.Bag plants	45	Nos.	8	360
10	Nursery cost of Naked root plants	30	Nos.	6	180
11	Repair of fence	100	Rmt.	1.16	116
12	Repair of inspection path		L/S		150
13	Moistue & conservation works		L/S		180
	Total				1512.20
			Or Say Rs		1500

7th. Year Maintenance - 10%					
Mortality.					
1	Re-digging of pits 45x45x45cm.	30	Nos.	3.1822	95.47
2	Re-digging of pits 30x30x30cm	45	Nos.	1.5907	71.58
3	Filling of pits 45x45x45cm.	30	Nos.	1.8231	54.69
4	Filling of pits 30x30x30cm	45	Nos.	1.2722	57.25
5	Planting of P.Bag plants	45	Nos.	1.4549	65.47
6	Planting of naked root plants	30	Nos.	1.2266	36.80
7	Carriage of P.Bags plants distance 2 Km.uphill.	45	Nos.	2.9078	130.85
8	Carriage of Naked root plants distance 2 Km.uphill.	30	Nos.	0.4698	14.09
9	Nursery cost of P.Bag plants	45	Nos.	8	360
10	Nursery cost of Naked root plants	30	Nos.	6	180
11	Repair of fence	100	Rmt.	1.16	116
12	Repair of inspection path		L/S		100
13	Moistue & conservation works		L/S		130
	Total				1412.20
			Or Say Rs		1400

Abstract.

Year	Area in ha.	Rate/ha.	Total Amount
0 Year	2.00	58200	1,16,400
1st Year	2.00	9100	18,200
2nd Year	2.00	5700	11,400
3rd Year	2.00	3600	7,200
4th Year	2.00	3400	6,800
5th Year	2.00	3200	6,400
6th Year	2.00	3200	6,400
7th Year	2.00	3200	6,400
Total			1,79,200
Administrative Charges @		17.50%	31,360
Contingency Charges @		5.00%	8,960
G.Total			2,19,520


 Divisional Forest Officer
 Palampur Forest Division
 Palampur-176061 (M.D.)

Full Title of the Project: C/O Development of Existing take off site at Billing

File No.: _____

Date of Proposal: _____

CHECK LIST SERIAL NUMBER-18

LAND SUITABILITY CERTIFICATE BY THE DFO

This is to certify that **2-00** ha land bearing Survey No./ Compartment . **U P 126 P Bir Ist C-3** of village **Gunehar** Tehsil Baijnath District Kangra identified for Compensatory Afforestation is suitable for undertaking plantation from the management point of view from is free and all sorts encumbrances and encroachments.

Place Baijnath

Dated.....


Divisional Forest Officer,
Palampur Forest Division,
Office No-176081. (H.P.).

Full Title of the Project: C/O Development of Existing take off site at Billing

File No. :-----

Date of Proposal: -----


CHECK LIST SERIAL NUMBER-19

DETAILED REPORT ON VIOLATION OF PROVISIONS OF FOREST ACTS

a)	The extent (<i>in hectare</i>) of forest land broken / encroached and the number of trees illicitly felled	N.A
b)	The name & designations of the officials / persons who are prima-facie responsible for the contravention of the provisions of the Act, supported by requisite documents	N.A
c)	In case, it is not possible to fix the responsibility for commission / omission of any action leading to violation of the provisions of the Act, full explanation with relevant supporting documents to be appended	N.A
d)	Details of action taken by the DFO against illicit felling / encroachment / illegal mining, etc., under the provisions of IFA-1927 / PLPA-1900 /other State Forest Acts, etc.	N.A

Place Baijnath.

Dated.....


Divisional Forest Officer,
Palampur Forest Division,
Palampur-176061 (H.P.)

Countersigned by:-

Conservator of Forests,

Office Seal.....

Rajeev Sharma


17.01.2013

CERTIFICATE OF NON AVAILABILITY OF NON
FOREST LAND IN RESPECT OF DEPUTY DIRECTOR
TOURISM KANGRA AT DHARMSHALA FOR BIR
BILLING PARAGLINDING AREO SPORTS PURPOSE.
TEHSIL BAIJANATH. DISTT. KANGRA H.P.

Certified that as per the report of SDO (C)
Baijnath there is no other alternative land than the forest
land in mohal & mauza Bir for Bir Billing Paragliding
Areo Sports purpose in tehsil Baijnath District Kangra
H.P.

No.../33.../DRA
Dated : 5/2/15

Collector,
Kangra at Dharmshala.


Divisional Forest Officer
Palampur Forest Division
Palampur-176061 (H.P.)

No. 4-29/2008-DTO (DMA)-I- 907
Office of the Deputy Director (Tourism)
Kangra at Dharamshala.

To ✓

The Sub-Divisional Officer ©,
Bajinath District Kangra.

Dated: Dharamshala, the 21 Aug, 2014.

Subject: -
Sir,

Regarding agenda for 6th meeting of Tourism Development Board.

Please find enclosed herewith a letter no. 11-1/2004 TSM-V-3085 dated 5-8-2014 received from the Director Tourism & Civil Aviation along with a photo copy of U.O letter No. Secy/CM-T0302/2012 -DEP-B-150193 dated 15-7-2014 and photo copy of letter of Mr. Anurag Sharma, non-official member of Tourism Development Board, on the subject cited above.

In this context, You are request to look into the matter and send the revenue papers with respect to the point no.1(a) ,(b) and (c) of enclosed letter to this department at the earliest to this office so that same can be sent to the Director Tourism & Civil Aviation , Shimla for further necessary approval please.

Encls: As above.

Yours faithfully,

Prabhat Chaudhary, HAS,
Deputy Director Tourism,
Kangra at Dharamshala.
Dated:- ✓

Endst: As even no
Copy to:-

1. The Director Tourism & Civil Aviation Shimla .w.r.t letter no 11-1/2004-TSm-V-3085 dated 5-8-2014 for information please.

Prabhat Chaudhary, HAS,
Deputy Director Tourism,
Kangra at Dharamshala.

कार्यालय उपमंडल अधिकारी (जंग)
बैजनाथ

खेरवा 2400-2401 विविध शाखा दिनांक 0-09-2014

मूलकागसाव को व्याप प्रीत तहलालदार बैजनाथ
वु पधुलेनक सोडी लोड ललिंग सावइयक व्याप वडि
मुं रिपेडिहव पोस्ट ह। दानवम रिपेडिह मज्जरसज्ज
इस व्यापलाप को पोस्ट लो जोष

No. 11-1/2004-TSM-V- 2085
Department of Tourism & Civil Aviation,
Himachal Pradesh, Shimla-171009.

To

The Deputy Director,
Tourism & Civil Aviation,
Kangra at Dharamshala.

Dated: Shimla-9, the 5th August, 2014.

Subject: Regarding agenda for 6th meeting of Tourism Development Board.

Sir,

Please find enclosed herewith a U.O. letter No. Secy/CM-T0302/2012-DEI
150193 dated 15th July, 2014 along with a photo copy of letter of Mr. Anurag Sharma, non-off
member of Tourism Development Board, on the subject noted above.

In this context, you are requested to look into the matter and send report/com
with respect to the point No. I (a) and (c) of the enclosed letter to this department at the e
please.

Yours faithfully

(Mohan Chauhan)

Tourism & Civil Aviation, S
Tel.- 0177-2625864 Telefax: 0177-2625864

(42)

हिमाचल प्रदेश सरकार
मुख्य मन्त्री कार्यालय
HIMACHAL PRADESH GOVERNMENT
CHIEF MINISTER'S OFFICE

क्र. संख्या 0790626

नाम/पता चीफसेक

Telegraphic Address: CHIEFSEC

Fax No. 0177-2625011



एलर्जली

शिमला - 171 002.

ELLERSLIE

SHIMLA-171 002.

Sub :- Regarding agenda for 6th meeting of Tourism Development Board.

Enclosed please find herewith a photo copy of letter dated -nil- received from Mr./Ms. Anurag Sharma, Non Official Member, Tourism Development Board on the subject noted above.

The Director of Tourism is requested to consider these items for appropriate action.

[Signature]
Deputy Secretary
to the Chief Minister

✓ The Director,
Tourism & Civil Aviation,
SDA Complex, Kasumpti
Shimla 171009

No. Secy/CM-T0302/2012-DEP-B-150193, Dated :

Chief Minister's
Section - A

15 JUL 2014

H.P. Sectt.,
Shimla - 171002

Director

Application forwarded to Director

Tourism & Civil Aviation

Himachal Pradesh

Sub. : Agenda for 6th meeting of tourism development board

Sir,

With reference to your letter No. 11-1/2004-TSM V-1189 regarding the 6th meeting of Development Board. The following agenda is being prepared for the promotion of tourism in u.

1. Development of following facilities to ensure prior and successful conduct of proposed Paragliding World Cup-2015 at Bir Billing, Distt. Kangra (H.P.)

- (a) Development of present paragliding landing field and extension for VIP parking.
- (b) Development of existing take off site.
- (c) Installation of street lights in the tourist movement areas of Bir, Chogan and landing area before the Paragliding World Cup 2015.

2. Laying the foundation stone and commencement of construction of National Institute of Paragliding & Adventure Sports which was declared by Honorable Chief Minister H.P. in October 2013 during the visit in Bir.

3. Revision of existing paragliding rules by preparing and finalization of Standard Operating rules for conduct of safe and well organized paragliding in Himachal Pradesh. Also issuance of proper Individual paragliding licenses to tandem pilots to enable them conduct paragliding for tourists.

4. Revision of existing Society Rules to make them protractible and implementable in the existing circumstances.

5. Proper Implementation of bylaws for adventure sports activities in whole Himachal Pradesh.

6. Preparation of blue print for commencement of work for Golf Course alongside Paragliding Landing Site in Bir, which was announced by Honorable Chief Minister H.P. in October 2013 during his visit in Bir.

Yours Faithfully

Anurag Sharma

Anurag Sharma

Non Official Member

Tourism Development Board.


the points that are being stated in the application forwarded to Director
Civil Aviation, Himachal Pradesh;

(a) The current condition of the paragliding landing field has to develop further with a extension in the parking for the VIP's. During the time of Paragliding World Cup 2015 a lot of VIP shall come and for the parking of their vehicles there is not enough parking area. So it is needed that the development of the paragliding landing field and the parking area should be done. Also the sitting arrangement for the spectators should be done. The landing field is a great attraction for the tourists and needs a attention for the tourism promotion.

(b) The paragliding take off site (Billing) is one of the most important attractions of the area and do a lot of good in terms of economical development to the locality. From the current take off site only 10 pilots can do take off with their paraglide at one time simultaneously. As per the standards and the rules of the Paragliding World Cup a number of 15 - 20 pilots should take off at one time simultaneously. There is a window time for take off and all competition pilots needs to be airborne in that given window time, that is around 150 pilots in 40 minutes of time span. So the further development of the current existing take off site is must as for two major reasons that firstly it is a major attraction of the whole Bir and surrounding area and secondly that it should meet the standard of The Paragliding World Cup and its good happening

(c) As the time of the paragliding world cup will arrive a lot of tourist will start coming to the Bir, Billing and the surrounding tourist areas. Their satisfaction, safety and business is what we all want. So for the convenience of the tourist and also the local people it is a must to improve the tourist movement area of the locality. It should be a safe place even in the night time. Other facilities as toilets, water tap, etc. must be provided.

In the year 2013 our Honorable Chief Minister Himachal Pradesh Shri. Bhupendra Singh Solanki declared to open a National Institute for Paragliding & Adventure Sports in Bir for the newcomers to learn paragliding and about other adventure sports here in the place. It was declared in October 2013 but after that no steps were taken in the direction of its construction.



and to lay the foundation stone for the institute and start its construction. There is option to temporally run the Institute. The H.P. Govt. constructed an Aero Sports Bir back in 2002. It is used only during the competition time of the paragliding after its use till last year for 3 to 10 days in a row. So it can be used to run it as the Institute for paragliding & Adventure Sports.

3. For the safe, disciplined and happy conduct of any game rules are a must. The paragliding is a very extreme adventure sport as we all know and it is must to have flying rules for one's safety. The current rule system is not good. According to some rules of paragliding today it is not even practically possible to fly. So it is very much important to revise the rules. The current rules were made by person who belonged to other sport. We need to have new rules as advised by professionals of the sport. Further more there is no licensing system for the paragliding. Licensing system should be so that only the good tandem pilots can have the authority to fly for the safety of the tourist and the respect of the sport and area. So it is a very must to create a good infrastructure and protocol to issue individual tandem license to the pilots.

4. For a conduct of a sport in a specified area a working body or an association is a must. According to the Society Act 1965 there is no rule for the registration and renewable of an Adventure Society. So it is must to create one such rule for the good of the tourism development and the safety. Also the rules have to be made with the collaboration of the professionals and the administrative persons.

5. A place with different attractions attracts a lot of tourist. Our Honorable C.M. Himachal Pradesh during the closing ceremony of the Pre Paragliding World Cup 2013 which was held at Bir, Tehsil Baijnath, District Kangra (H.P.) declared to open a golf course at Bir alongside the landing area. He asked the local Govt. authority to examine and measure the land. The Tehsildar Baijnath examined and measured the area. It was a total of 7 acres which is currently owned by the Tourism Department of Himachal Pradesh. The local people are also willing to give their lands and if any more land is required then alongside the area there is forest land also.

Annexure-A**1. DETAILS REGARDING TRANSMISSION OF LINES.** _____

- | | | |
|-------|--|------|
| (i) | Voltage of Transmission line (R.V.) | N.A. |
| (ii) | Total length of the Transmission line | N.A. |
| (iii) | Length passing through forest area | N.A. |
| (iv) | Right of way. | N.A. |
| (v) | Number of Towers to be erected. | N.A. |
| (vi) | Number of Towers to be erected in forest area. | N.A. |
| (vii) | Height of Transmission Towers. | |

2. DETAILS REGARDING ROAD/RAILWAY LINES. _____

- | | | |
|-------|--|------------|
| (i) | Length and width of the strip and forest area required:- | 0-99-25 ha |
| (ii) | Total length of the area | 0-99-25 ha |
| (iii) | Length of the road already constructed | N.A. |
| iv | Length of the site passing through the forest | 0-99-25 ha |

3. DETAILS REGARDING MINING PROPOSALS _____**ONLY FOR MININ:**

- | | | |
|--------|---|------|
| (i) | Total mining lease area and forest area required | N.A. |
| (ii) | Period of mining lease proposed | N.A. |
| (iii) | Estimated reserve of each mineral/ or in the | N.A. |
| (iv) | Forest area and in the no forest area. | N.A. |
| (v) | Annual estimated production of mineral/or | N.A. |
| (vi) | Nature of mining operations open cast underground | N.A. |
| (vii) | Phased reclamation plan. | N.A. |
| (viii) | Gradient of the area where mining would be undertakes | N.A. |
| (ix) | Distance of the mining area from perennial Watercourse national and state highways, | |

National parks sanctuaries and biosphere reserves.

4
 Dy. Director
 Tourism & Civil Aviation
 Dist. Tourism De. Office
 Mangre at Dharamshala

UNDERTAKING CERTIFICATE

I, Prabhat Chaudhary Deputy Director Tourism & Civil Aviation Kangra at Dharamshala. Distt Kangra (HP) do hereby undertake that the excavated material /Muck debris i.e. obtained during the C/O Development of Existing take off site at Billing, estimated quantity which has been worked out as 1906.769 Cum will be used in the backfilling of the R/Walls and depressions and improvement of take off site by way of filling.


Deputy Director Tourism,
Tourism & Civil Aviation
Kangra at Dharamshala.
Distt. Kangra HP
Kangra at Dharamshala


ANNEXURE "B"

PROFORMA- III (REFER ITEM-8)

STATEMENT SHOWING "DUMPING PLACES, QUANTITY OF MUCK|DEBRIS TO BE DUMPED" WITH OTHER DETAILS FOR
 PROJECT IN Kangra DISTRICT Himachal Pradesh STATE

S L N O	NAME OF COMPONEN T FROM WHERE MUCK DEBRI S IS TO BE PRODUCED.	TOTAL QTY. OF MUCK DE BRIS TO BE PRODUCE D ('000M ³)	QTY. OF MUCK DEB RIS TO BE UTILISED LOCALLY. ('000M3)	QTY. OF MUCK DEB RIS TO BE DUMPED ON COMPACT BASIS ('000M3)	FACTOR OF INCREA SE IN VOL. FOR DUMPIN G	QTY. OF MUCK DEBRIS TO BE DUMPE D ON BASIS OF INCREA SE ('000M3)	NAME OF DUMPING PLACE	SLO PE OF DUM PING PLA CE	LOCATION OF DUMPING PLACE VILLAGE POLICE STATION & NEARBY ROAD	DISTAN CE OF DUMPIN G PLACE FROM NEARBY RIVER WITH NAME OF RIVER (KMS)
1	2	3	4	5	6	7	8	9	10	11
1	C/o Development of Existing take off site at Billing	1906.769 Cum	1906.769 Cum	1906.769 Cum	-	-	C/o Development of Existing take off site at Billing	-	C/o Developmen t of Existing take off site at Billing	C/o Develop ment of Existing take off site at Billing

AREA OF DUMPING PLACE WITH LENGTH & BREADTH	AREA OF FOREST LAND OUT OF LAND IN COL. (11)	HEIGHT OF MUCK DEBRIS/DUMP DUMP EXPECTED VOL (METRES)	REMARKS
12	13	14	15
C/o Development of Existing take off site at Billing	0-99-25 ha.	-	-


 Deputy Director Tourism,
 Kangra at Dharamshala.

ANNEXURE-C

PROFORMA-IV ((REFER ITEM 9(I) TO (IV))

STATEMENT SHOWING DETAILS OF THE ROAD, CANAL, RAILWAY LINE TO BE CONSTRUCTED FROM
Dharer TO KandKosri IN Kangra DISTRICT OF Himachal Pradesh STATE.

SL NO.	R.D. NO. FROM M	R.D. NO. TO	DISTANCE IN METRES			AREA OF THE Site			NAME OF VILLAGE AND FOREST NEARBY	MUCK DEBRIS TO BE PRODUC ED (TOTAL) '000M ³	MUCK DEBRIS TO BE USED LOCAL LY '000M ³	MUCK DEBRIS TO BE DUMPE D '000M ³	REM ARK S
			IN FO RE ST LA ND	IN NON FOR EST LAN D	TOT AL	IN FOREST LAND (SO. MT.) (4X7)	IN NON FORE ST LAND (SQ. MT.) (5X7)	TOTAL (6X7)					
1	2	3	4	5	6	8	9	10	11	12	13	14	15
1	Point No.1	Point No.2	-	-	-	0-99-25 ha	-	0-99-25ha	Village Billing	1906-769	1906-769	1906-769	-
2		-		-	-	-	-	-	-	-	-	-	-
3		-	-	-	-	-	-	-	-	-	-	-	-

N.B.: IN COL 4, NAME OF FOREST AND ITS TYPE i.e. R.F., P.F., OR UPF BE ALSO GIVEN

Deputy Director Tourism,
 Kangra at Dharamshala.

ANNEXURE-B-I


PROFORMA :V

STATEMENT SHOWING DETAILS OF PLACES FOR DISPOSAL OF MUCK |DEBRIS OF C/o Development of Existing take off site at Billing site |CANAL|

RAILWAY TO BE CONSTRUCTED IN __Kangra_DISTRICT OF_Himachal Pradesh_STATE.

SL. NO.	NAME OF DUMPING PLACE	LOCATION OF DUMPING PLACE I.E. VILLAGE AND KHASRA NO. ETC.	SLOPE OF DUMPING PLACE	LENGTH/BREADTH (M & AREA OF DUMPING PLACE (M ²))	QUANTITY OF MUCK DEBRIS TO BE DUMPED (IN '000M ³)	HEIGHT OF DUMP EXPECTED (IN METRES)	REMARKS
1	2	3	4	5	6	7	8
1	C/o Development of Existing take off site at Billing	Billing khasra No. 510/1 and 511/1	-	Village Billing 1906.769 Cum	1906.769 Cum	-	-

Note :- Muck debris i.e obtained during the C/O Development of Existing take off site at Billing , estimated quantity which has been worked out as 1906.769 Cum will be used in the backfilling of the R/Walls and depressions and improvement of take off site by way of filling.....


Deputy Director Tourism,
Kangra at Dharamshala.

आमरा तालीम मोक्या शाखा/विशेषातः वर्ष १९९५-९६ मंडल (जिल्हा) मोरावी वृत्त १८५
 लहरीत वेजनात जिल्हा (जिल्हा) वृत्त १८५

पेमाना क दिखत
 (२०) कमी मोठा पोटलसोपरीत



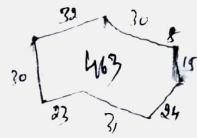
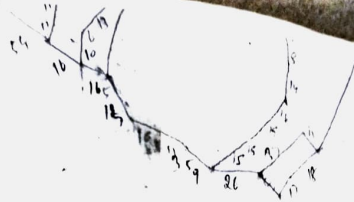
इलेक्शन वर्ष 1995-96 महाराष्ट्र विधानसभा निर्वाचन क्षेत्र 1034

श्री गणेशाय नमः

संयोजक के विवरण

(२०) के. सी. पालेकर





238

15
2

8

Signature
17/11/2014

Cw
Dy. Director
Tourism & Civil Aviation
Dist. Tourism Dev. Office
Kungra at Dhanamshala

इन्तरवाब जमाबन्दी / मिसल हकीयत बाबत साल
जो मुसम्मी

साल 2010-2011 महाल विधि मौजा को इसकी दरखास्त पर की गई-इन्द्राज आखरी मुफस्सल जमाबन्दी साल

उद्देश्य के अनुसार जिला 5/2

नम्बर खाता खजाना	नाम लिखक या पत्नी	नाम मालिक व ऐहवाल	नाम कारतकार व ऐहवाल	नाम चाह या दीगर बसायल आबपाशी	तफसील खेत हाथ			लगात	माल गुजारी		कैफियत	
					नम्बर खसरा		रकबा		किरम अराजी	माल		सवाई
					साविक	हाल						
1	2	3	4	5	6			7	8	9		
108 मि	169 मि	राजम साका विभाकर पेदरा	का विभाकर तोक वलन वलनदात माफत स्वाका जिनिदात व गुजरा जिनिदात	-	510	6-4-17	जोख मेहक मे मेहक स्वाका	-	जोख वाक	नोट- खेत इलाके खेत दुरुस्त माल साका हो		
					511	2-76-66	जोख मेहक मे मेहक स्वाका					
					क्रि 2	8-80-83	जोख मेहक मे मेहक	मैं तरदीक करता हू कि नकल मुताबिक कामजात सही और दुरुस्त है। उजजरत वसूल शुदा	अलबद ता0	पटवारी 17-11-2014		
<div>Signature District Collector District Office District, Gandhinagar</div>												

20-70 1034

From No. 64

इन्टरवाब जमाबन्दी / मिसल हकीयत खाबत साल १९९०-२०११ महल गिली मोजा कोइ
जो मुसम्भी को इसकी दरखास्त पर की गई - इन्द्राज आखरी मुफ़स्सल जमाबन्दी साल

मौजा

कई टहलान केनाथ

जिला

13/11/21

नम्बर खाता खेतीनी	नाम मालिक व ऐहवाल	नाम काश्तकार व ऐहवाल	नाम चाह या दीगर बसायल आबपाशी	तकसील खेत हाय			माल गुजारी		कैफियत		
				नम्बर खसरा		रकबा	किरम अराजी	लगान		माल	सवाई
				साबिक	हाल						
1	2	3	4	5	6	7	8	9			
168	राजेश साहू (हिमाचल प्रदेश)	कन विभा मोहन कुल भागा (18) गोहड़, साधु पुत्र कापूर राष्ट्र भागवत (4) भाग जोहड़ पुत्र गजपति राष्ट्र (4) भाग पुत्र पुत्र (4) भाग, राव पुत्र जोहड़ पुत्र कापूर (2) भाग, मालवी मालवी पुत्र कापूर पुत्र वाई भाग कापूर (2) भाग इंद्र पुत्र वाई (2) भाग स्यानी कापूर	-	-	532 157-9530 जोहड़ मेहका गोहड़ मेहका	जिल मेहका साल 0-60 प्रीत मेहका	-	नोट-खेतीनी के खुदो इस्ते मालका तस्वीर है			
मैं तस्दीक करता हू कि नकल मुताबिक कागजात सही और दुरुस्त है। उजरत वसूल शुदा						अलबद ता0			पटवारी 17/11/2014		

तलम फाईल बुक

महाल विद्यालय मोठा वीर उद्योग केन्द्राज जिला केन्द्राज (हैदराबाद)

नाम लिखित		नाम	इस्तेमाल	रकम व किस्म	वर्षागत	निकष
गणित	बाल	विद्यालय	रकम	जमीन	आवपेक्षा	
1	2	3	4	5	6	7
570 85	$\frac{570}{1}$		$99 \frac{(26+28)}{2} = 2673$ $100 \frac{40 \times 16}{2} = 320$ 2993	0-29-93 जंगल मेहकुरा गी मेहकुरा रवाणा		
70 10	$\frac{570}{2}$		$62 \frac{(16+24)}{2} = 1240$ $110 \frac{54 \times 12}{2} = 324$ 07524	0-15-24 जंगल मेहकुरा गी मेहकुरा रवाणा		
70 10	$\frac{570}{3}$		काकी वदल (रकम)	5-59-00 जंगल मेहकुरा गी मेहकुरा रवाणा		
71 35	$\frac{571}{1}$		80 86 (25+28) = 212 2 89 (28+24) = 1794 2 ख 50x) = 175 2 ग 47x19 = 446 2 घ 46x14 = 322 2 ड 70x34 = 1190 2 च 50x14 = 350 2	0-69-32 जंगल मेहकुरा गी मेहकुरा रवाणा		