

## FORM - A

Form for seeking prior approval of Central Government under section 2 of the Forest(Conservation) Act, 1980 for  
Diversion of fresh forest area

### **PART - I**

(To be filled up by User Agency)

#### A. General Details

##### A-1. Project Details

(i). Proposal No. : FP/UK/Others/27134/2017

(ii). Name of Project for which Forest Land is required : construction of STP of arcadia Zone under mussoorie sewerage scheme

(iii). Short narrative of the proposal and Project/scheme for which the forest land is required : Under Mussoorie sewerage scheme one no. of STP for Arcadia zone cap. 0.70 MLD has been proposed.

(iv). State : Uttarakhand

(v). Category of the Proposal : Others

(vi). Shape of forest land proposed to be diverted : Non Linear

(vii). Estimated cost of the Project(Rupees in lacs) : 6173.25

(viii). Area of forest land proposed for diversion(in ha.): 0.02

(ix). Non-forest land required for this project(in ha.): 0

(x). Total period for which the forest land is proposed to be diverted(in years): 30

##### A-2. Details of User Agency

(vii). Landmark : NIL

(viii). Email address : eecdjnmussoorie@gmail.com

(ix). Landline Telephone No. : 135-2733132

(x). Fax No. : 135-2733132

(xi). Mobile No. : 7830500497

(xii). Website (if any) : NIL

(xiii). Legal status of User Agency : Others

A-3. Details of Person Making Application

(i). First Name: Pratap

(ii). Middle Name: Singh

(iii). Last Name: Negi

(iv). Gender: Male

(v). Designation: A.A.E.

(vi). Address 1: 33-Jakhan, Rajpur Road, Dehradun.

(vii). Address 2: NIL

(viii). State: Uttarakhand

(ix). District: Dehradun

(x). Tehsil: Dehradun

(xvii). Copy of documents in support of the competence/authority of the person making this application to make application on behalf of the User Agency: 

**B. Details of land required for the Project**

B-1. Details of proposal seeking prior approval of Central Government under the Act for diversion of forest land for the Project already submitted in the past

List of proposal submitted in Past							
S.no	Proposal Status.	Proposal No.	Moef File No.	Area Proposed for Diversion(Ha.)	Area Diverted(Ha.)	Date of In-Principle Approval	Date of Final Approval
<b>NIL</b>							

B-2. Details of forest land proposed to be diverted

B-2.1 Details of Divisions involved

Details of Divisions involved			
S.no	Division Name	Forest Land(ha.)	Non-Forest Land(ha.)
1.	Mussoorie	0.02	0

B-2.2 Details of Districts involved


District wise breakup			
S.no	District Name	Forest Land(ha.)	Non-Forest Land(ha.)
1.	Dehradun	0.02	0


B-2.3 Village wise breakup


Villages wise breakup			
S.no	Village	Forest Land(ha.)	Non-Forest Land(ha.)
1	arradia		



(a). No. of patches : One

Patch wise details	
Patch No.	Kml File of PatchesTo view KML file on google the same may be downloaded and then open if in google earth install in your computer.
1.	0.02  View File

(iii). Copy of Survey of India Toposheet indicating boundary of forest land proposed to be diverted: 

(iv). Scanned copy of the Geo-referenced map of the forest land proposed to be diverted prepared by using GPS or Total Station: 

D. Justification for locating the Project in forest land and details of alternatives examined:

(i). Copy of note containing justification for locating the Project in forest land: 

E. Employment likely to be generated

(i). Whether the Project is likely to generate employment?: Yes

(ii). Permanent/Regular Employment(Number of persons): 0

(iii). Temporary Employment(Number of person-days): 26700

F. Displacement of People due to the Project, if any

(i). Whether Project involves displacement?: No

G. Details of Cost-Benefit analysis for the Project

(i). Whether the Project involves displacement?: No

**K.** Status of settlement of rights under the Forest Rights Act, 2006 on the forest land proposed to be diverted

(i). Whether the process for settlement of Rights under the Forest Rights Acts 2006 on the forest land proposed to be diverted has been completed? : Yes

(a). Copy of documentary evidence in support of settlement of rights under the Forest Rights Act, 2006 on the forest land proposed to be diverted: 








**L.** Details of land identified for Compensatory Afforestation

(i). Whether non-forest or Revenue forest land is required to be provided by User Agency?: Not Applicable


























(ii). Whether the area of non-forest land or Revenue forest land required to be provided by User Agency for raising Compensatory Afforestation is less than area of forest land proposed to be diverted? : Not Applicable

(iii) . Reason for not providing Non-Forest Land: Not Applicable

Additional information Details

S.No	Documents	
	Documents	Remarks
1		fact sheet
2		ADMINISTRATIVE & FINANCIAL APPROVAL
3		Part -I user agency
4		Part -II
5		Part -III,IV & V
6		Joint inspection report
7		Land schedule
8		

## View Form A Part 1

19			mussoorie
20			Work not started
21			Geologist report
22			Geologist and district task recommendations
23			Cancellation of alternate alignment
24			No ancient , religious and historical place
25			Beneficial population
26			DOUBLE PLANTATION
27			environmental permission
28			Forest land value
29			NVP certificate
30			no special place
31			Muck disposal
32			Standard terms & conditions
33			Demarcation RCC pillars
34			Lease period
35			Alternate feul
36			No loss for wildlife & forest
37			Annexures
38			Affecting trees certificate
39			Objection(Nodal) removal letter
40			FRA 2006 Arcadia STP
41			Prativedan
42			Athority letter.
43			Objection removal letter.