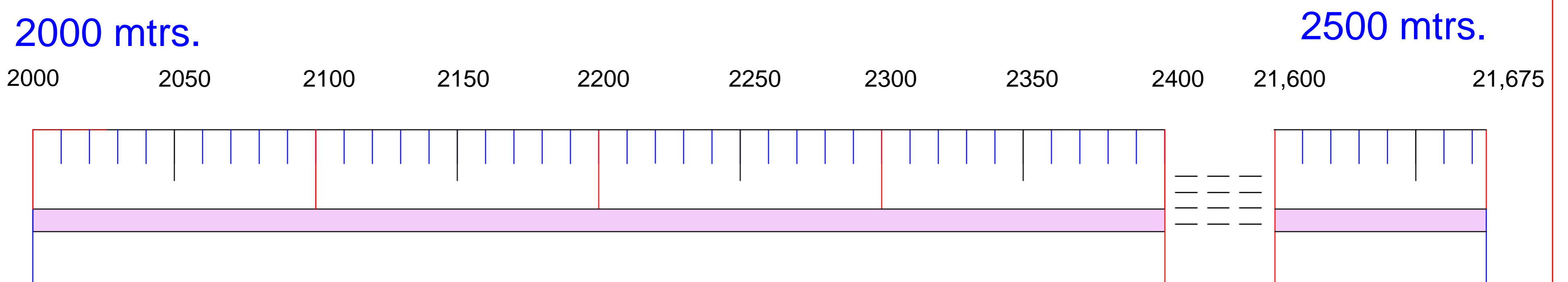
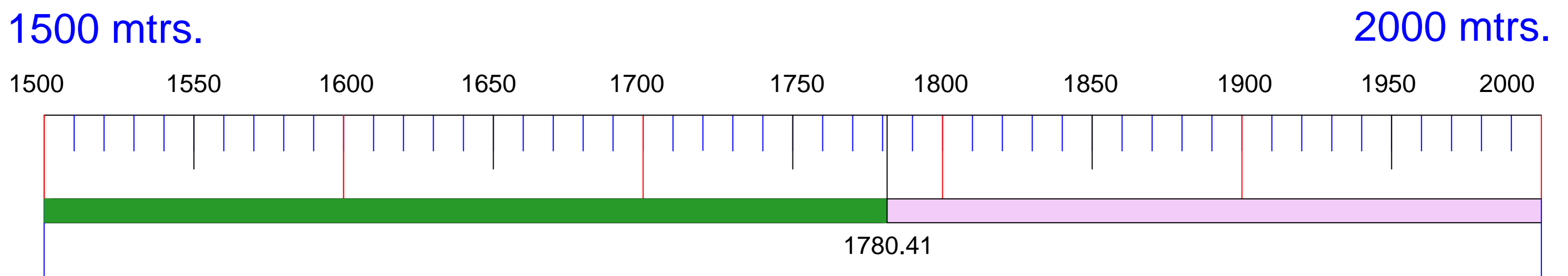
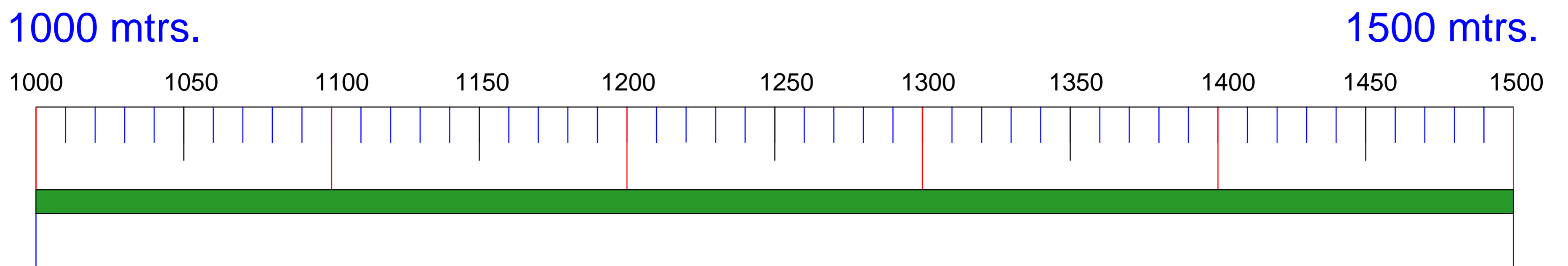
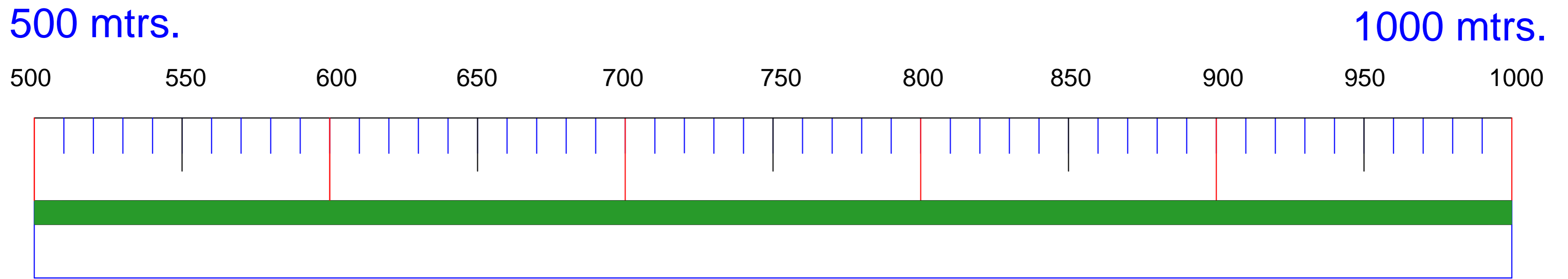
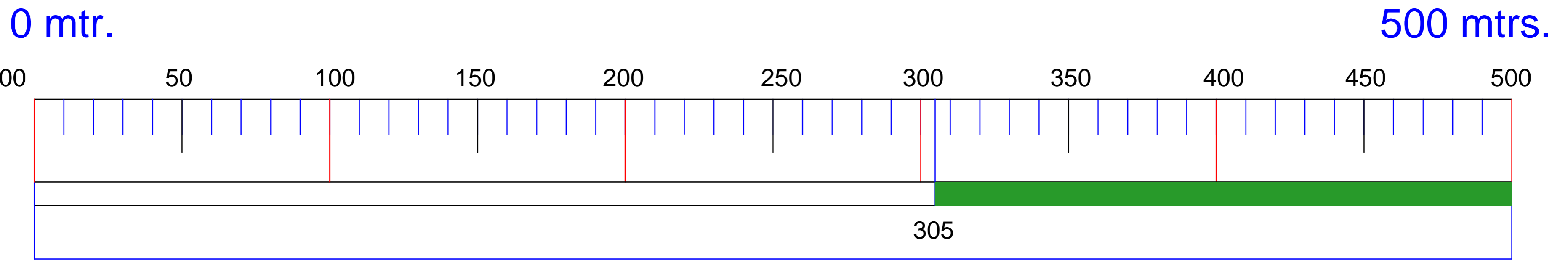


**BAR CHART SHOWING THE CORRIDOR IN FOREST LAND & NON FOREST LAND**

**NAME OF PROJECT:- UPRATING OF 132 KV S/C LINE FROM 132 KV GSS SANWALI ROAD,WATER WORKS, SIKAR TO 132 KV GSS RANOLI (WITH DISMANTLING OF EXISTING 132 KV LINE )**

ONLINE PROPOSAL NO.- FP/RJ/TRANS./36179 / 2018 DATE- 26 / 09 /2018



**CONTINUED NON FOREST LAND BAR CHART TILL 21,675 MT. RANOLI GSS**

**LEGEND :-.**

**TOWERS IN FOREST LAND :-**

**TOWERS IN NON FOREST LAND :-.**

Area under Forest Land  
Towers Corridor Area in Forest Land = 39836 SQ Meter or 3.9836 Hectare  
Area under Non Forest Land  
No. of Towers in Non Forest Land = 545281 SQ Meter or 54.5281 Hectare

  
**(J. P. Khichar)**  
 Executive Engineer (T&C)  
 R.R.V.P.N.L., Sikar

**Signature of Applicant**