

# FORMAT OF JOINT INSPECTION REPORT FOR FOREST CONSERVATION ACT, 1980 CLEARANCE

S. No.	Particulars	Report
1	Name of Project	Construction of Road from Kathar to Bal Saroh (Kund Khanyari) KM 1 <sup>st</sup> RD 0 to KM 3 <sup>rd</sup> RD 1000 (under Nabard) by PWD Const. Division-III Jammu.
2	Breif Project Report	Short Narrative of proposal and project/scheme for which the forest land is required: PWD(R&B) Division-III Jammu is going to construct a road from Kathar to Bal Saroh (Kund Khanyari) in Dist. Reasi and Dist. Jammu. The proposed forest Diversion area is falling at village Paili, Bal Saroh and Kund Khnyari of Dist. Reasi and village Kathar and Manova of Dist. Jammu
3	Area of Project	Total length of road=3000 mtrs Total length involved in forest = 1250 mtrs. Area = 1250 (length) x 6 (width)/10000 = 0.75 ha. <b>Total Forest area involved = 0.75 Ha.</b>
4	Date of Joint Inspection	23-07-2021
5	Participant: Name: Designation: Department:	Officials of PWD (R&B) Division Jammu (Jammu & Kashmir (UT) Forest Staff of Thakrakote Forest Range(Department of Forest),
6	Details of Land: (in ha.) Private Land: Forest Land: Total Land involved	1.05 ha. 0.75 ha. 1.80 ha.
7	Legal Status of Forest Land Gaucharan Khasmal Reserve Forest Any Other	Protected Forest
8	Item wise breakup of Forest Land required as per project	Total Forest Area Involved =0.75 ha.
9	Whether any National Park, Wild Life Sanctuary involved or not.	No
10	Enumeration List of Forest crops	1. Enumeration list of trees/poles/saplings =116 nos. enclosed
11	Density of crop (in %)	0.3 to 0.4
12	Legal Status of Private Land as per 1951-52 survey record	N/A
13	Type of Vegetation: Top canopy	Nil


JE




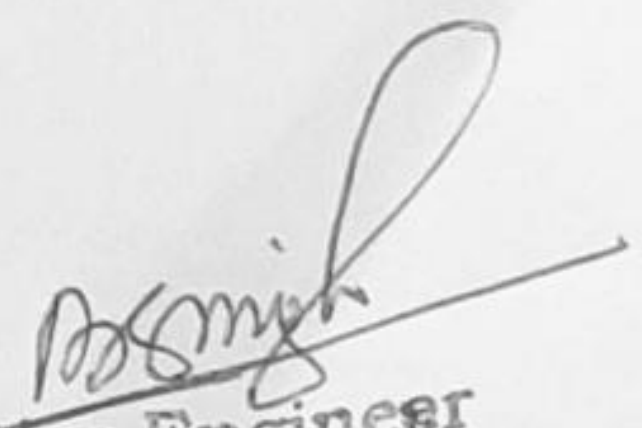
	Middle canopy Ground Flora	Nil Pansar and Kembale
	No. of felling frees/ Poles and other forest produce involved or not, if yes, indicate details of plot, etc.	Yes(List Enclosed)
15	Geographical Reference/polygon	Enclosed
16	Compartment	49c/Th
17	GPS Co-ordination	Enclosed
18	Toposheet map of proposed area	Enclosed
19	Brief observation of inspection team	Present axis is a very important to the inhabitants of village Paili, Bal Saroh and Kund Khnyari of Dist. Reasi and village Kathar and Manova of Dist. Jammu which provides connectivity to the villages.
20	Any other aspects related to project in forest area	Construction of Road from Kathar to Bal Saroh (Kund Khanyari) KM 1 <sup>st</sup> RD 0 to KM 3 <sup>rd</sup> 1000 (under Nabard) by PWD Const. Division-III Jammu

Representative of:-

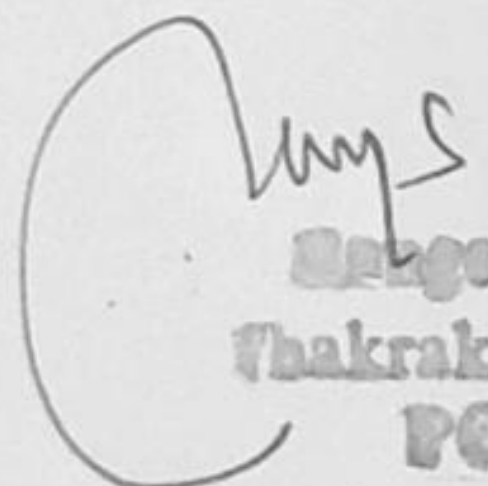
User Agency PWD (R&B), Const. Division-III Jammu


  
JE.

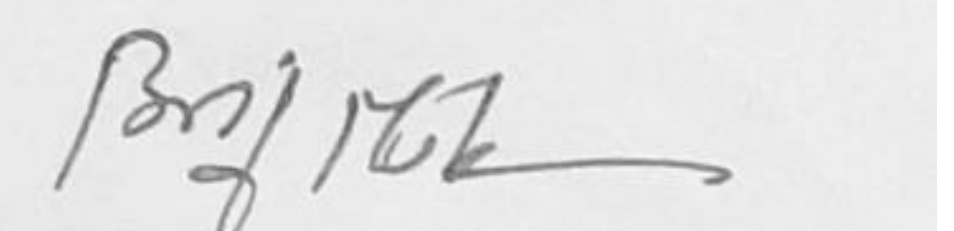
  
Assistant Executive Engineer  
PWD (R&B) Sub. Division  
Akhnoor - 1st


  
Executive Engineer  
Const. Division No. III  
PWD (R&B) JAMMU

Forest Department:-

  
Range Officer  
Thakrakote Range  
POUNI

  
Forest Block Officer  
Telwara Block

  
Beat Talwara

  
Divisional Forest Officer  
Reasi Forest Division  
Reasi