



कार्यालय अधिशासी अभियन्ता
निर्माण खण्ड लोक निर्माण विभाग-ऊखीमठ (रूद्रप्रयाग)
Office of the Executive Engineer, C.D, P.W.D. Ukhimath



E-Mail: ukhimathpwd@yahoo.in

Phone & Fax:- 01364-284239

पत्रांक 3012 /13 C
 सेवा में,

Date 16 / 10 / 2018

उपवन संरक्षक,
 केदारनाथ वन्यजीव प्रभाग गोपेश्वर (चमोली)।

विषय:- जनपद-रूद्रप्रयाग में राज्य योजना के अन्तर्गत मदमहेश्वर घाटी के अन्तर्गत तलसारी तोक से गौण्डार तक मोटर मार्ग के नव निर्माण हेतु 4.005 हे० वनभूमि का लो०नि०वि० को हस्तान्तरण प्रपोजल सं०:-FP/UK/ROAD/23612/2017

महोदय,

उपरोक्त विषय के क्रम में अवगत कराना है कि उक्त वनभूमि हस्तान्तरण प्रस्ताव पर लगायी गयी ऑनलाईन आपत्तियों का निराकरण निम्नवत् कर दिया गया है:-

Sl. No	Objections	Clarifications
I	The proposal falls in Kedarnath Wildlife Sanctuary. Approval of NBWL has been obtained for 3.33 ha. but proposal now submitted for 4.005 ha. In many other documents like MoU agreement of CA, non encumbrance certificate etc. area of proposed forest land is mentioned 3.33 ha.	Land required under Kedarnath wildlife sanctuary is 2.595ha (road cutting) +0.375ha (muck disposal) = 2.970ha. land required under civil land is 0.735ha (road cutting) +0.300ha (muck disposal) = 1.035ha. Thus, total forest area required is (2.97+1.035) 4.005ha. The details regarding this is uploaded in additional information section Form A Part 1.
II	Area proposed for CA is mentioned as 6.66 ha. at para 13 instead of 8.01 ha. Further, as per DSS analysis of the CA area the extent of area comes to 5.70 ha. Moreover, it is noticed that the polygon touches "Kedarnath WLS".	CA area has been revised as 8.01ha (i.e., 2x4.005). The KML file, Geo reference map and toposheet map has been uploaded in para-L part I. Revised CA land does not touch KWS.
III	Justification for locating the project in forest land not authenticated by DFO.	DFO authenticated Justification has been uploaded at para-D (i) in form A, part I.
IV	At L (V) part-I and 13 (ii) part-II, Google earth image (map) is uploaded in place of digital map for the area proposed for CA.	Corrections have been made and Geo reference map of CA area has been uploaded in L (V) part-I and 13 (ii) part-II.
V	Certificate for filling of oak tree uploaded at sl. No. 15 in addl. document in part-I is not authenticated.	Certificate uploaded online in Additional Information Section. Form A Part 1.
VI	Area of Reserve Forest mentioned as 2.595 ha. instead of 2.97 ha. in Joint Inspection Report uploaded at sl. No. 20 in addl. Documents in part-I.	Correct Joint Inspection Report showing Area of Reserved Forest 2.97 ha has been uploaded in Additional Information Section.
VII	A sketchy Muck disposal Plan of one page provided without photographs of the sites and plan. Also muck disposal is proposal at three Sites in reserve forest land.	Complete Muck Disposal Plan has been uploaded along with recent photos at additional information section Form A Part-I.

VIII	Administrative Approval and Financial Sanction for construction of this road is issued in the year 2005-06 .	Administrative Approval and Financial Sanction for construction of this road uploaded as additional document in Part I issued in the year 2005-06 is valid in the current year 2017-18. Certificate regarding this validity is uploaded in additional information section.
IX	NPV calculation sheet and undertaking regarding increase in the rate of NPV though provided in hard copy are not opening in addl . Document in part I .	NPV calculation sheet and undertaking regarding increase in the rate of NPV has been reuploaded in Additional Information Section.
X	NPV mentioned in part-II at para -4 is 0.1 but in bill provided in hard copy it is mentioned as 0.2 .	Correction to be made by DFO office .
XI	At para-5 in part-II mentioned that area is reserve forest and so working plan is not prepared .	Correction to be made by DFO office .
XII	At para-8 (V) mentioned that flora and fauna found in the area but no comments made by DFO and Nodal officer .	Correction to be made by DFO & Nodal office .
XIII	CA scheme uploaded is for Rs. 85960 but financial outlay mentioned in part-II is 20.29189 .	Corrected CA scheme has been uploaded in Additional Information Section part 1.
XIV	No comments made by DFO in SIR uploaded in part-II regarding violation of FC and Flora & Fauna .	Correction to be made by DFO office .
XV	Original hard copy of digital map of area proposed for road has not submitted .	As per letter no 3000/13 C dated 16.10.2017, hard copy of original proposal alongwith digital Geo reference map of area proposed for road (page no 19,20 of proposal) has been dispatched.

संलग्न:-	1- क्षतिपूरक वृक्षारोपण स्थल का जियो रिफरेंस मानचित्र - 1 न० 2 - क्षतिपूरक वृक्षारोपण स्थल का टोपोशीट मानचित्र- 1 न० 3- क्षतिपूरक वृक्षारोपण योजना का प्रावकलन 3 न० 4 - एम०ओ०यू० प्रमाण-पत्र-1 न० 5- वनभूमि की माँग का औचित्य का प्रमाण-पत्र 2 न०	इस कार्यालय के पत्रांक 2457/13 सी० दि० 29-08-2018 द्वारा उपरोक्त संलग्नकों की मूल प्रति सहित तीन-तीन प्रतियों में अपर प्रमुख वन संरक्षक एवं नोडल अधिकारी वन संरक्षण, भूमि सर्वेक्षण निदेशालय, इन्दिरा नगर फॉरेस्ट कॉलोनी देहरादून को प्रेषित किये जा चुके हैं। (प्राप्ति पत्र संलग्न है)
----------	---	--

अतः आपसे अनुरोध है कि कृपया उक्त प्रस्ताव पर अग्रिम आवश्यक कार्यवाही करने की कृपा करें।

संलग्न:- बाँज वृक्षों के पातन का प्रमाण-पत्र 1 न० 3 प्रतियों में

भवदीय,

अधिशायी अभियन्ता

पत्रांक

/13 C

Date

/ 10/ /2018


प्रतिलिपि:- जिलाधिकारी, रुद्रप्रयाग को सूचनार्थ प्रेषित।

प्रतिलिपि:- अपर प्रमुख वन संरक्षक एवं नोडल अधिकारी वन संरक्षण, भूमि सर्वेक्षण निदेशालय, इन्दिरा नगर फॉरेस्ट कॉलोनी देहरादून को सूचनार्थ प्रेषित। (संलग्न मूल सहित तीन प्रतियों में)

अधिशायी अभियन्ता

निर्माण खण्ड लोक निर्माण विभाग

ऊखीमठ, (रुद्रप्रयाग)



कार्यालय अधिशासी अभियन्ता
निर्माण खण्ड लोक निर्माण विभाग-ऊखीमठ (रूद्रप्रयाग)
Office of the Executive Engineer, C.D, P.W.D. Ukhimath



E-Mail: ukhimathpwd@yahoo.in

Phone & Fax:- 01364-284239

पत्रांक
सेवा में,

2457 / 13 C

Date 29 / 08 / 2018

उपवन संरक्षक,
केदारनाथ वन्यजीव प्रभाग
गोपेश्वर (चमोली)।

विषय:- जनपद-रूद्रप्रयाग में राज्य योजना के अन्तर्गत मदमहेश्वर घाटी के अन्तर्गत तलासायी तोक से गौण्डर तक मोटर मार्ग के नव निर्माण हेतु 4.005 है० वनभूमि का लो०नि०वि० को हस्तान्तरण प्रपोजल सं०:-FP/UK/ROAD/23612/2017

महोदय,

उपरोक्त विषय के क्रम में अवगत कराना है कि उक्त वनभूमि हस्तान्तरण प्रस्ताव पर लगायी गयी ऑनलाईन आपत्तियों का निराकरण निम्नवत् कर दिया गया है:-

Sl. No	Objections	Clarifications
I	The proposal falls in Kedarnath Wildlife Sanctuary. Approval of NBWL has been obtained for 3.33 ha. but proposal now submitted for 4.005 ha. In many other documents like MoU agreement of CA, non encumbrance certificate etc. area of proposed forest land is mentioned 3.33 ha.	Land required under Kedarnath wildlife sanctuary is 2.595ha (road cutting) +0.375ha (muck disposal) = 2.970ha. land required under civil land is 0.735ha (road cutting) +0.300ha (muck disposal) = 1.035ha. Thus, total forest area required is (2.97+1.035) 4.005ha. The details regarding this is uploaded in additional information section Form A Part I.
II	Area proposed for CA is mentioned as 6.66 ha. at para 13 instead of 8.01 ha. Further, as per DSS analysis of the CA area the extent of area comes to 5.70 ha. Moreover, it is noticed that the polygon touches "Kedarnath WLS".	CA area has been revised as 8.01ha (i.e, 2x4.005). The KML file, Geo reference map and toposheet map has been uploaded in para-L part I. Revised CA land does not touch KWS.
III	Justification for locating the project in forest land not authenticated by DFO.	DFO authenticated Justification has been uploaded at para-D (i) in form A, part I.
IV	At L (V) part-I and 13 (ii) part-II, Google earth image (map) is uploaded in place of digital map for the area proposed for CA.	Corrections have been made and Geo reference map of CA area has been uploaded in L (V) part-I and 13 (ii) part-II.
V	Certificate for filling of oak tree uploaded at sl. No. 15 in addl. document in part-I is not authenticated.	Correction to be made by CF office.
VI	Area of Reserve Forest mentioned as 2.595 ha. instead of 2.97 ha. in Joint Inspection Report uploaded at sl. No. 20 in addl. Documents in part-I.	Correct Joint Inspection Report showing Area of Reserved Forest 2.97 ha has been uploaded in Additional Information Section.
VII	A sketchy Muck disposal Plan of one page provided without photographs of the sites and plan. Also muck disposal is proposed at three sites in reserve forest land.	Complete Muck Disposal Plan has been uploaded along with recent photos at additional information section Form A Part-I.

VIII	Administrative Approval and Financial Sanction for construction of this road is issued in the year 2005-06.	Administrative Approval and Financial Sanction for construction of this road uploaded as additional document in Part I issued in the year 2005-06 is valled in the current year 2017-18. Certificate regarding this validity is uploaded in additional information section.
IX	NPV calculation sheet and undertaking regarding increase in the rate of NPV though provided in hard copy are not opening in addl. Document in part I.	NPV calculation sheet and undertaking regarding increase in the rate of NPV has been reuploaded in Additional Information Section.
X	NPV mentioned in part-II at para -4 is 0.1 but in bill provided in hard copy it is mentioned as 0.2.	Correction to be made by DFO office.
XI	At para-5 in part-II mentioned that area is reserve forest and so working plan is not prepared.	Correction to be made by DFO office.
XII	At para-8 (V) mentioned that flora and fauna found in the area but no comments made by DFO and Nodal officer.	Correction to be made by DFO & Nodal office.
XIII	CA scheme uploaded is for Rs. 85960 but financial outlay mentioned in part-II is 20.29189.	Corrected CA scheme has been uploaded in Additional Information Section part 1.
XIV	No comments made by DFO in SIR uploaded in part-II regarding violation of FC and Flora & Fauna.	Correction to be made by DFO office.
XV	Original hard copy of digital map of area proposed for road has not submitted.	As per letter no 3000/13 C dated 16.10.2017, hard copy of original proposal alongwith digital Geo reference map of area proposed for road (page no 19,20 of proposal) has been dispatched.

अतः आपसे अनुरोध है कि कृपया उक्त प्रस्ताव पर अग्रिम आवश्यक कार्यवाही करने की कृपा करें।

- संलग्न:- 1- क्षतिपूरक वृक्षारोपण स्थल का जियो रिफरेंस मानचित्र - 1 न०
 2- क्षतिपूरक वृक्षारोपण स्थल का टोपोशीट मानचित्र- 1 न०
 3- क्षतिपूरक वृक्षारोपण योजना का प्रावकलन 3 न०
 4- एम.ओ.यू. प्रमाण-पत्र-1 न०
 5- वनभूमि की माँग का औचित्य का प्रमाण-पत्र 2 न०
 6- विज्ञापन स्वीकृति मान्य होने का प्रमाण-पत्र-1 न०
 7- मक डिस्पोजल स्थल के जियोड्रामा-3 न०

भवदीय,

अधिशारी अभियन्ता
 निर्माण खण्ड लोक निर्माण विभाग
 ऊखीमठ, (रूद्रप्रयाग)

Date / 08 / 2018

पत्रांक /13 C

प्रतिलिपि:- जिलाधिकारी, रूद्रप्रयाग को सूचनार्थ प्रेषित।

प्रतिलिपि:- अपर प्रमुख वन संरक्षक एवं नोडल अधिकारी वन संरक्षण, भूमि सर्वेक्षण निदेशालय, इन्दिरा नगर फॉरेस्ट कॉलोनी देहरादून को सूचनार्थ प्रेषित। (संलग्न मूल सहित तीन प्रतियों में)

5/9/18
 वन संरक्षण निदेशालय
 भूमि सर्वेक्षण निदेशालय
 वन विभाग, देहरादून


अधिशारी अभियन्ता
 निर्माण खण्ड लोक निर्माण विभाग
 ऊखीमठ, (रूद्रप्रयाग)


परियोजना का नाम:- जनपद-रुद्रप्रयाग में राज्य योजना के अन्तर्गत मदमहेश्वर घाटी के अन्तर्गत तलसारी तोक से गौण्डर तक मोटर मार्ग के नव निर्माण हेतु वनभूमि का लो0नि0वि0 को हस्तान्तरण।


बांज वृक्षों के पातन का प्रमाण-पत्र

प्रश्नगत परियोजना के निर्माण हेतु आवेदित वनभूमि के गैर वानिकी कार्यों हेतु प्रत्यावर्तन के लिये मेरे द्वारा दि० 27/09/2017 को स्थलीय निरीक्षण किया गया स्थलीय निरीक्षण के दौरान परियोजना के निर्माण से प्रभावित होने वाले बांज वृक्षों की निम्नानुसार गणना की गई।

क्र० सं०	वन क्षेत्र का नाम	प्रजाति	व्यास वर्ग										योग
			0-10	10-20	20-30	30-40	40-50	50-60	60-70	70-80	80-90	90 से अधिक	
1	म०का० III क्र०सं० 2(A)	बाँज	—	02	09	09	03	01	—	—	01	01	26
कुल योग:-			—	02	09	09	03	01	—	—	01	01	26


वनक्षेत्राधिकारी
ऊखीमठ वनक्षेत्र
गुप्तकाशी
ऊखीमठ वन क्षेत्र गुप्तकाशी
जनपद रुद्रप्रयाग


उपवन संरक्षक
केदारनाथ वन्यजीव प्रभाग
गौपेश्वर


वन संरक्षक
नन्दादेवी बायोस्फियर रिजर्व
गौपेश्वर