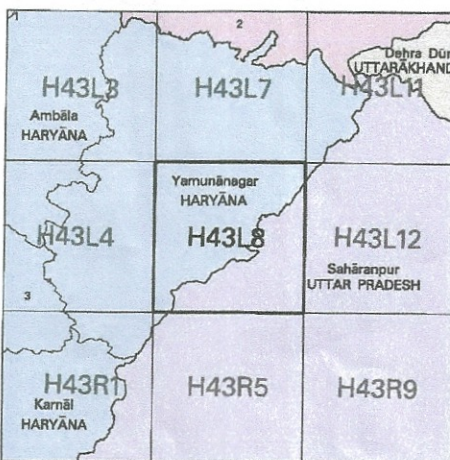


NOT FOR EXPORT

OPEN SERIES
MAP

No. H43L8

Scale 1:50,000



1 Panchkūla, HARYĀNA.
2 Sirmaur, HIMĀCHAL PRADESH.
3 Kurūkshetra, HARYĀNA.





भारतीय सर्वेक्षण विभाग





SURVEY OF INDIA





1st Edition 2007





Price : Rs. 50 /-





CONVENTIONAL SYMBOLS





Express Highway, with toll, with bridge, with distance stone . . .    





Roads, motorable: according to Importance . . .    





Roads, double carriageway: according to Importance . . .    





Unimproved road, Cart-track, Pack-track with pass, Foot-path . . .    





Shoreline: with track in beach, underlaid Canal . . .    





Dams: masonry or rock-filled, earthenwork, Weir . . .    





River: dry with water channels, with islands & rocks, Tidal river, Tidal submerged rocks, Shallow Swamp, Reeds . . .    





Wells: lined, unlined, Tube-well, Spring, Tanks; perennial; dry . . .    





Embankments: made or rail; tank. Broken ground . . .    





Highways, broad gauge; double, single with station; under construction, narrow gauge; double, single with station; distance stone; do . . .    





Miscellaneous line or tramway, Kink. Cutting with tunnel . . .    





Contours with soil-forms. Rocky slopes. Cliffs . . .    





Sand features: (filled) dune-hills (bommens) (dunes) (dunes) . . .    





Towns or Villages: inhabited; deserted. Fort . . .    





Hills: permanent; temporary. Tower. Angkorles . . .    



Temples, Chhatra, Church, Mosque, Sigala, Tower, Gnomon . . .    




Lighthouses, Lightships. Boats; lighted; unlighted. Anchorage . . .    





Mine. Vine on twills. Grass. Scarab . . .    



Palms; palmiers; other. Plantain; Cufil; Bamboo. Other trees . . .    

Arms: cultivated; wooded. Surveyed tree . . .    

Boundary, international . . .  

 = state; demarcated; undemarcated . . .   

 = district; subdivision, island or island; forest . . .    

 = Fillets; surveyed; unlocated; village junction . . .  

SITE IS HERE

● 2010年10月1日起，凡在境内销售货物或提供应税劳务、服务的企业，其开具的增值税专用发票，必须通过增值税防伪税控系统开具。

REFERENCE

Heights are in metres and above Indian mean sea level.
Contours are approximate.

A relative height e.g., y_m/marked along a canal, indicates the height of the top of the canal embankment above the adjacent country.

Tanks shown dry, in the case usually contain water from July to March.

Unirrigated roads can be seen in this spot as generally more markedly in dry season. Permission to use those along drains is required from the irrigation authorities.

The area adjoining the Yamuna River is liable to change owing to continual fluctuation in the course of the river.

Canal distance stations are 1000 feet apart and every fifth existing station is shown.

3000 feet meteorological station of Shikha Dam Project Survey are shown as tertiary bench-mark.

Shikha Dam Project Survey
BM-2064

COMPILATION INDEX

A. Surveyed during 1989-90. Updated for major details during 2005-08.

Projection - UTM Datum - WGS 84

Magnetic Variation from True North about 1° East in 2000.
(Increasing by about $2'$ annually).

1.50 000

CONTOUR INTERVAL 10 METRES

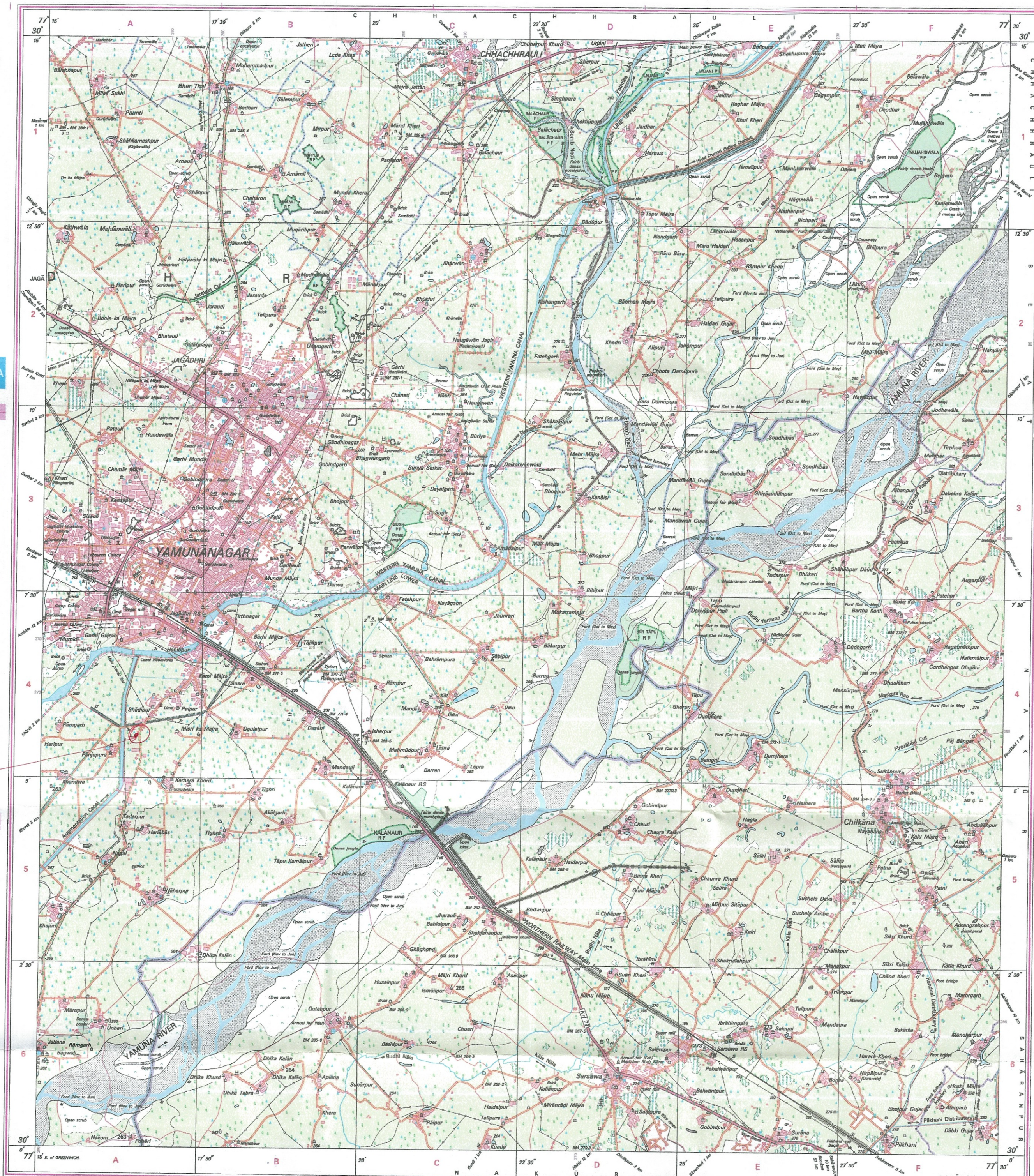
For further details about this map, please contact

Director
Haryana Geo-Spatial Data Centre
Survey of India, Sector 32 A
Chandigarh.
Fax : 0172 - 2604671

WEBSITE – www.surveynfindia.gov.in

Reproduction in whole or part by any means is prohibited without the written permission of Survey of India, the National Mapping Agency.

© GOVERNMENT OF INDIA COPYRIGHT, 2007.



भारत के महानगरों में एक जलमय पुराणा बंगला, बी.टी. वि.ए. (सिख कोट), एम्.एस.एम.सी., एम्.बी.एम., एम्.आर.एम., के निदेशन में प्रकाशित,
Published under the direction of Major General M. Gopal Rao, B.Tech., P.G.Dip. (Aerial Photo), MIMC, MCA, FIS, Surveyor General of India,
Survey of India, Hishibarkala Estate, Post Box No. 37, Dehra Dun - 248001 (Uttarakhand)
Department of Science & Technology, Government of India.

PRINTED AT THE WESTERN PRINTING GROUP OF SURVEY OF INDIA

LOKESH GOEL
Assistant Sales Manager
Yamunager Sales Area
Panipat Regional Office

|| created at: 04/WorkItem_501nem_harvest/GRS501R_h43R_cnmh_10mar07/GRS | Size: 620 751 x 653 935 mm | Date: 04/07/11 | 16:38:10 | SmartID: 2WAVH0 | Resolution: nvl | Dot | Ink: **Yellow** **Magenta** **Cyan** **Black** | Configuration: hexatet and | Emulsion: Right Reading