


**FORM-II**  
**(For projects other than Linear projects)**  
**Government of Telangana**  
**Office of the District Collector, Nirmal**

No. 584/2016/N4, Dated:02.08.2018

**TO WHOM SO EVER IT MAY CONCERN**

In compliance of the Ministry of Environment and Forests (MoEF), Government of India's letter No.11-9/98-FC (pt.), dated:3<sup>rd</sup> August, 2009 wherein the MoEF issued guidelines on submission of evidences for having initiated and completed the process of settlement of rights under the Schedule Tribes and Other Traditional Forest Dwellers (Recognition of Forest Rights) Act, 2006 ('FRA; for short) on the forest land proposed to be diverted for non-forest purposes, it is certified that 112 hectare of forest land situated in Compt. Nos. 842 & 851, Khanapur Forest Block, Peddur Beat, Kaddam Range, Khanapur Forest Division proposed to be diverted in favour of the Field Director, Project Tiger & Conservator of Forests, Kawal Tiger Reserve, Nirmal, Telangana State Forest Department for Relocation & Rehabilitation of Maisampet & Rampur Villages of Kaddam Mandal in Nirmal District falls within the jurisdiction of Nachenyellapur Village in Kaddam Mandal, Nirmal District.

- a) The complete process for identification and settlement of Rights under the FRA has been carried out for the entire 112 hectares of forest area proposed for diversion. A copy of records of all consultations and meetings of the Forest Rights Committee, Gram Sabha, Sub-Division Level Committee and the District Level Committee are enclosed as Annexures-I to III.
- b) The proposals for such diversion/ denotification (with full details of the project and its implications, in vernacular/local language) have been placed before each concerned Gram Sabha of forest-dwellers, who eligible under the FRA;
- c) The Gram Sabha has certified that all formalities/processes under the FRA have been carried out, and that it has given its consent to the proposed diversion/denotification and the compensation and ameliorative measures, if any, having understood the purpose and details of proposed diversion/ denotification. A copy of certificate issued by the Gram Sabha of Nachenyellapur Village are enclosed as Annexure-I.
- d) The discussion and decisions on such proposals had taken place only when there was a quorum of minimum 50% of the members of Gram Sabha present;
- e) The diversion/ denotification of forest land for facilities managed by the Government as required under Section 3 (2) of the FRA have been completed and the Gram Sabha has given its consent to it;
- f) The rights of Primitive Tribal Groups and Pre-Agricultural Communities, where applicable have been specifically safeguarded as per Section 3 (1) (e) of the FRA.

  
(M. Prashanthi, IAS)  
Chairperson, District Level Committee under FRA  
& District Collector, Nirmal

## ANNEXURE - I

గచ్చుర విల్లిపూర్ గ్రామ పంచాయతీ కార్యాలయము, మం|| కడప జి|| నిర్మల్

## સિદ્ધાંત સમીપ્યલ

ತೆದಿ:.....

క్రమ సంఖ్య	సభ్యుల పేర్లు	హాజరు/ గైరాజరు	విషయ సంగ్రహం	చర్చలు - తీర్మానములు
①	శ్రీమతి బాబ్జు చిన్నరాజు సుతు (నర్సంపే)	హాజరు	ట్రైగర్ జాన్ క్రింద రాంఘర్ మీ సెంటివైజ్ శాఖలను ప్రాశస్త్యం చేయాలి తరలస్తూన్నది వల్ల ROFR భూమిల సరియ	తేది 01/07/18 రోజున ఉదయం..... 10 గంటలకు శ్రీమతి బాబ్జు చిన్నరాజు నర్సంపే గారి అధ్యక్షతన గ్రామ పంచాయతీ కార్యాలయములో సమావేశమై ఈ దిగువ చూపిన అంశములపై ఆమోదించి చర్చించి ఏకగ్రీవముగా తీర్మానించినది.
②	శ్రీ. T. లక్ష్మీ సుతు (ఉపసభ్యుడు)	"		ఇట్టి సమయమున Foreel Range Officer, Kaddam గారు సెంటివైజ్, రాంఘర్ గ్రామములను Taluk Zone క్రింద నచ్చునట్లుగా గ్రామపంచాయతీ పెట్టెల్ను వద్ద ఉన్నట్లుగానూ క్రింద స్థలము వల్ల ROFR సరియ గ్రామసభ నిర్ణయములని తగిన జరిగింది. కావున గ్రామసభ నిర్ణయించి ఈ క్రింది విషయాలపై తీర్మానించినది.
③	శ్రీ. A. తిరుపతి సుతు	"		1) పైన పేర్కొనబడిన భూమి వల్ల భూమి కాదు.
④	శ్రీమతి T. లక్ష్మీ సుతు	"		2) ఈ భూమిని ROFR కింద కేటాయించమని కాదు అయితే అట్టి కేటాయించండి అని కాదు.
⑤	శ్రీమతి S. కైలస సుతు	"		3) ఈ భూమిని ఎలాంటి ఇంట్ల నిర్మాణం తాను కాదు అయితే మిగిలిపోయిన వ్యవసాయం చేస్తుంటారు.
⑥	శ్రీ. P. పోవన్న సుతు	"		పై సమయమున గ్రామ సభ్యుల సారి అధ్యక్షతన గ్రామ ప్రజల సమక్షమున గ్రామపంచాయతీ కార్యదర్శి చేత గ్రామసభ నిర్ణయించబడినది.
⑦	శ్రీమతి V. లక్ష్మీ సుతు	"		శ్రీ రాజు
⑧	శ్రీమతి B. రాజులక్ష్మి సుతు	"		సర్పంచి
⑨	శ్రీమతి C. సుగ్రాత సుతు	"		గ్రా.పం. సభ్యుల ఎలాంటి

Nachan yellowum

Udayasree, ~~Wg. Ph.D.~~ 2427067



## ANNEXURE - III

**Minutes of the District Level Committee meeting under RoFR Act held on 02.08.2018 in the chambers of the District Collector, Nirmal in connection with diversion / denotification of forest land for Relocation of Maisampet & Rampur villages of Kaddam Mandal from Kawal Tiger Reserve in favour of the Telangana Forest Department.**

No.584/2016/N4

Date:02.08.2018

**Present: Smt. M. Prashanthi, I.A.S  
District Collector, Nirmal**

The following Officers attended the meeting:

Sl. No.	Name	Designation
1.	Sri N. Srinivas Reddy	DTDO, Nirmal
2.	Sri K. Damodar Reddy, SFS	District Forest Officer, Nirmal
3.	Smt. N. Prasunamba	Revenue Divisional Officer/ Convener, District Level Committee, Nirmal

At the outset the District Collector & Chairperson for District Level Committee under RoFR Act, 2006 welcomed all the members for the meeting. The Convener & RDO, Nirmal has appraised the details of the proposals submitted by the Forest Divisional Officer, Khanapur for diversion / denotification of forest land over an extent of 112 ha in Compt. Nos. 842 & 851, Khanapur Forest Block, Peddur Beat, Kaddam Range situated in the limits of Nachenyellapur of Kaddam Mandal u/s 2 of Forest (Conservation) Act, 1980 for Relocation of Maisampet & Rampur Villages of Kaddam Mandal from the Core area of Kawal Tiger Reserve for which a certificate in Form-II from the Chairperson, District Level Committee under RoFR Act, 2006 & District Collector, Nirmal is to be issued certifying that the process of settlement of rights under the RoFR Act, 2006 on the forest lands proposed to be diverted/denotified for the said purpose have been initiated and completed.

The Convener has also appraised that the concerned Gram Panchayat i.e., Nachenyellapur of Kaddam Mandal, Nirmal District gave its consent in writing for diversion/ denotification of the said forest lands during the Gram Sabha conducted in the village. Similarly, the Sub-Divisional Level Committee under RoFR Act, 2006 has convened its meeting on 16.07.2018 at O/o the Revenue Divisional Officer, Nirmal and passed resolution stating that there is no objection for diversion/denotification of the proposed forest land in favour of the Telangana Forest Department for the said purpose as there are no encroachments by the tribal people in the said land and further


resolved that there are no claims pending to be settled under RoFR Act and unanimously resolved to forwarded the request of the Forest Divisional Officer, Khanapur for consideration and issue of certificate in Form-II by the District Level Committee under RoFR Act, 2006.

Therefore, the District Level Committee unanimously resolved to issue certificate in Form-II under RoFR Act, 2006 for diversion/denotification of the said forest lands in favour of the Telangana Forest Department represented by the Field Director/Conservator of Forests, Kawal Tiger Reserve, Nirmal.


With the above resolutions, the meeting has concluded.




District Tribal Development Officer,  
Nirmal



District Forest Officer  
Nirmal



Revenue Divisional Officer/Convener  
District Level Committee under FRA,  
Nirmal



District Collector/Chairperson  
District Level Committee under FRA,  
Nirmal