

# M/S BUSHAHR LAGHU UDYOG

(Stone Crushing and Screening plant)

Mfg. All type Aggregate, Sand and Building Material

Works:- Pashada Khad, PO Khaneri, Tehsil Rampur Bsr, Shimla (H.P)

HO:- Sh. Ninju Ram Building, VPO Jhakri, Tehsil Rampur Bsr, Shimla (H.P)

MOB:-9418608409, 9418206311, 01782275239

E-Mail: cheshwer1979@gmail.com

DI S-09-2020

To

The Dy. Conservator of Forest  
Rampur Forest Division  
Rampur Bushahr HP

Sub:- Diversion of 2.1532ha of forest land for mining lease, approach road and stacking of raw material for already established stone crusher at Pashada PO Khaneri Tehsil Rampur Bushahr, Distt Shimla HP. [REDACTED]  
Jurisdiction of Rampur Forest Division Distt Shimla HP.

Sir,

With reference to your office letter no. 631 dated 09-06-2020, the point wise reply of the observation is as under:

- 1 यह कि मद संख्या 1 मे खसरा न 22/1 मे सड़क का ततिमा नही काटा गया था, अब दुरुस्त कर के सड़क का ततिमा खसरा न 22/2 रक्वा 0-07-84 है० दिखाया गया है। ततिमा पृष्ठ संख्या 1 मे सलंगन है।
- 2 यह कि मुताबिक ग्रामीण राजस्व अधिकारी रचोली द्वारा इस बारे प्रमाण पत्र पृष्ठ संख्या 2 मे सलंगन हे अथवा माइनिंग अधिकारी शिमला द्वारा प्रमाण पत्र पृष्ठ संख्या 3 मे सलंगन हे जिसमे Safety Zone रक्वा 00-54-88 ha. व Mine Developed Area( mineable area) 00-73-75 ha.दर्शाया हे।
- 3 यह कि खसरा न 14/1 अस्थाई सड़क प्रस्तावित है । परंतु राजस्व रिकॉर्ड मे गेरमुमकिन नाला किसम दर्ज नही हे । इस बारे मे ग्रामीण राजस्व अधिकारी का प्रमाण पत्र की प्रतिलिपि पृष्ठ संख्या 4 मे सलंगन है ।
- 4 यह कि मद संख्या 4 मे खसरा न 14 / 1मे जो सड़क प्रस्तावित हे वह सड़क केशर से माइनिंग साइड के लिए अस्थाई सड़क प्रस्तावित हे ना कि NH सड़क के लिए।

Continue.....



- 5 यह कि मद संख्या 5 में जो बदस्तूर रक्वा फील्ड बुक में नहीं लिखा था अब नई फील्ड बुक में बदस्तूर रक्वा निकाल के प्रतिलिपि पृष्ठ संख्या 5 में सलंग्न है।
- 6 i) Revised Check List 3 and 9 is annexed at page no 6 and 7.
- ii) The forest land .02898 ha. has already been diverted in favor of user agency for mining and installation of stone crusher vide Moef&CC letter no. 9-HPB-414/1997-CHA/3593 dated 18-08-2006 for 15 yrs. But due to lapse of period of mining lease period in March 2014. The operation has been stopped. Now the user agency has file renewal proposal no. FP/HP/IND/35171/2018 dated 30-08-2018 and proposal no. FP/HP/MIN/34194/2018 for fresh mining lease.
- iii) Revised Digital Map/Sol Toposheet is annexed at page no 8 and KML in CD is enclosed.
- iv) The component wise breakup shown in para B 2.4 online has been reconciled showing safety Zone area.
- v) Undertaking of user agency in this regard is annexed on page no. 9 and certificate of concern Patawri is annexed on page no 4.
- vi) The safety Zone area in this proposal as calculated in approved mining plan comes to 0.5488 hac. The plantation scheme one and half times of the safety zone area has been prospected in UF-Shandal.
- vii) The KML file has been uploaded online and the soft copy (CD) is enclosed herewith.

The NOC of Gram Panchayat Racholi has already been submitted vide previous letter dated 16-07-2020

Therefore, requested to consider the proposal for appraisal.

Yours Faithfully,

कनैग्तु देवी

(Kanegtu Devi)

M/s. Bushahr Laghu Udyog  
Head Office :- V.P.O Jhakri  
Teh. Rampur Bsr., Shimla (H.P.)

Encl: →

1. Annexure page 1 to 9




②

**TO WHOM IT MAY CONCERN**

It is certified that as per the approved mining plan vide letter No.Udyog-Bhu(Khani-4)Laghu-9/2015-13776 dated 31.03.2018, of the area provisionally granted in the favour of **Smt. Kanegtu Devi Prop. M/s Bushahr Laghu Udyog, V.P.O Jhakhi, Tehsil Rampur Distt. Shimla (H.P.)** the detailed particulars of mining lease along with the left out safety zone area is as follows :

- Total Mining Lease Area (For Mine Planning) = 01-46-12 Hects.
- Safety Zone Taken = 7.5 mtrs.
- Safety Zone Area = 00-54-88 Hects.
- Topographically Non Movable Area = 00-17-49 Hects.
- Mine Developed Area = 00-73-75 Hects.




(Dinesh Kumar )  
Mining Officer, Shimla.  
Distt. Shimla (HP)  
Ph. No. 0177-2653176  
Dated 02/09/2020

Endst:- No. 5-460/2017-SML(Bhu) 862

Copy to:

✓ Smt. Kanegtu Devi Prop. M/s Bushahr Laghu Udyog, V.P.O Jhakhi, Tehsil Rampur Distt. Shimla (H.P.).




(Dinesh Kumar )  
Mining Officer, Shimla.  
Distt. Shimla (HP)  
Ph. No. 0177-2653176



## प्रमाण पत्र

प्रमाणित किया जाता है कि कुर्बंद लक्ष्म उद्योग जो वर्तमान में  
को 2-15-22 को नॉर्वा 085 परमाणु से गठित किया गया व 5000  
सेक्टर के लिए उत्पादित है सशस्त्र अस्त्रों के पैमाना भारों  
7 मीटर या फिर 8 मीटर का लगाया जाता है अतः सेक्टर जो  
का सशस्त्र जो 12/1 के गठित करने के लिए पैमाने के लिए  
भी नहीं किया गया है

  
3/09/2020  
2-मीटर

प्रमाणित किया जाता है  
सशस्त्र अस्त्रों के पैमाने के लिए  
सशस्त्र अस्त्रों के पैमाने के लिए







## फील्ड बुक

महाल जंगल पट्टा		तहसील रामपुर		जिला प्रेमना			
नाम	नम्बर खेत		नम्बर-खतौनी	इस्तखराज रकबा	रकबा व किस्म जमीन	बसायल आबपाशी	विवरण
	साबिका	हाल.					
1	2	3	4	5	6	7	8
	13.	$\frac{13}{1}$ जो०		$\frac{340 \times 63}{2} = 10710$ $\frac{166 \times 47}{2} = \frac{3902.5}{14612}$	01-46-2 है० जंगल में फसल में फसल		
	14	$\frac{14}{1}$		बाकी मात्रा रक्बा बदलर ख० न० 12/2 = 8-23-60 है० $\frac{360 \times (11+8)}{2} = 3400$	जंगल में फसल में फसल 0-34-00 जंगल में फसल में फसल		
	22	$\frac{22}{1}$		बाकी मात्रा रक्बा बदलर ख० न० 14/2 $\frac{96 \times 57}{2} = 2736$	0-58-39 है० जंगल में फसल में फसल		
		$\frac{22}{2}$		$\frac{98(8+8)}{2} = \frac{784}{3520}$	0-27-36 है० जंगल में फसल में फसल		
		$\frac{22}{3}$		बाकी मात्रा रक्बा बदलर = 16-85-27 है०	0-07-84 है० जंगल में फसल में फसल		

प्रमाणित किया जाता है कि नमाल  
मैल 35 लरी प इस्तखराज व हस्त  
मन्ना काज इस्तखराज व हस्त  
24/24 3/9/2004



# M/S BUSHAHR LAGHU UDYOG

(Stone Crushing and Screening plant)

Mfg. All type Aggregate, Sand and Building Material

Works:- Pashada Khad, PO Khaneri, Tehsil Rampur Bsr, Shimla (H.P)

HO:- Sh. Ninju Ram Building, VPO Jhakri, Tehsil Rampur Bsr, Shimla (H.P)

MOB:-9418608409, 9418206311, 01782275239

E-Mail: cheshwer1979@gmail.com

---

## DETAIL NOTE ON THE PROJECT

GOI, MOEF vide Letter no 9-HPB 414/1997 Dated 18-08-2006 has accorded approval for diversion of 0.2898 hac of forest land for mining purpose in favour of Smt Kanegtu Devi Prop Bushahr Laghu Udyog. The Stone Crusher is already installed at Khasra no 38 since year 1985 and operation are stopped due to expire of mining lease since March 2014. Crusher is established with in 100 mtrs of the proposed mine site. Now project proponent want to run the said crusher for which the sufficient quantity of material is available in the nearby forest land. Hence, an area of 2.1532 hac of forest land has been proposed for diversion under FCA 1980. The proposed mining area is located at khasra no. 13/1(measuring 1.4612 hac for mining aera), and Khasra no 14/1(measuring 00-34-00 hac for approachable road) & Khasra no 22/1(measuring 00-27-36 for stacking) 22/2(measuring 00-07-84 hac for approach road) total 00-35-20) has additional area proposed falling in Mauza-Pashada, GP Racholi, Tehsil Rampur, Distt Shimla Himachal Pradesh. The said area has appraised by joint inspection committee, Geological wings of Dept. of Industries (Govt. of HP) and on the basis of report letter of Intent has been issued vide letter no. Udyog-Bhu(khani-4)Laghu-9/2015-5890 dated 26/08/2017.

After running of the Said crusher it will fulfill the demand of grit in whole Rampur division or construction of roads, bridges, buildings and Dam. These development works are paving boost to the economy of local people. Most of the people now prefer to construct the RCC building for their residential purpose for which grit and sand is he basic need. The timber requirement for RCC is less as compare to primitive method of the house in the area. This will compress the demand of timber from nearby forest in which they are presently having settlement right. After establishing the project it will generate local employment in direct and indirect way and also

क नैगतु देवी

M/s. Bushahr Laghu Udyog  
Head Office :- V.P.O Jhakri  
Teh. Rampur Bsr., Shimla (H.P.)

---



# M/S BUSHAHR LAGHU UDYOG

(Stone Crushing and Screening plant)

Mfg. All type Aggregate, Sand and Building Material

Works:- Pashada Khad, PO Khaneri, Tehsil Rampur Bsr, Shimla (H.P)

HO:- Sh. Ninju Ram Building, VPO Jhakri, Tehsil Rampur Bsr, Shimla (H.P)

MOB:-9418608409, 9418206311, 01782275239

E-Mail: cheshwer1979@gmail.com

---

## Justification for locating the Project in forest land

The proposed mining area is located at khasra no. 13/1, falling in Mauza-Pashada, Tehsil-Rampur, Dist.-Shimla, Himachal Pradesh, measuring 01-46-12 (Govt. Land). The said area has appraised by Joint inspection committee, Geological wings of Dept. of industries (Govt. of HP) and, on that basis of report, letter of Intent has been issued vide letter no. Udyog-Bhu (Khani-4) Laghu-9/2015-5890 dated 26/08/2017. The proposed mining area is demarcated protected forest (DPF) land which covers with native bushes. The minerals i.e. Stone is available in sufficient quality in the applied for lease area to feed the already established stone crusher. The mineral available in the area is suitable for mining purposes. After the extraction of stone, mining area will be developed for the plantation. Project will generate local employment in direct and indirect way. It will also generate the state revenue. It is pertinent to mentioned here that out of mine lease area, Khasra no. 14/1 (0-34 ha) and 22/1 (0-35-10 ha) has additional area propose for the approachable road and raw material stack respectively. Crusher is already established about 100 meters of proposed mine site. With consideration of foresaid matter, it is justified that proposed mine area, raw material stacking area and approachable area to crusher site are required. The operation will be run sustainable process.

कनेगल देवी

M/s. Bushahr Laghu Udyog  
Head Office P.O Jhakri  
Teh. Rampur Bsr., Shimla (H.P.)

---