

FORM - I  
(for linear projects)

Government of Rajasthan

Office of the District Collector, Nagaur

No. F.12(Rev)/2017/ 5688

Date: 9/10/17

TO WHOM SO EVER IT MAY CONCERN

In compliance of the ministry of environment and forests (MoEF) government of India's letter No. 11-09/98-EC (pt.) dated 28<sup>th</sup> October, 2014 it is certified that 74.598 hectare of forest land propoach for construction of approach road to be diverted in favor Public Works Department along the Tarnau-Deedwana-Laxmangarh-Mukungarh State Highway No. 60 Road from KM.39.668 to KM.205.300 Road in Nagaur district falls within jurisdiction in Jayal & Deedwana Tehsil.

It is further certified that the forest land proposed to be diverted is having plantation which were notified as "Forest Less than 75 years, prior to the 13<sup>th</sup> day of December 2005 and are located in villages Tarnau, Dharana, Jayal, Kathoti, Bathadi, Ransisar, Khirapjagir, Koliya, Kapdod, Deedawana having no recorded population of schedule tribes as per the census-2001 and the census-2011.

  
10/10

(वेद प्रकाश गुर्जर)  
उप वन संरक्षक  
नागौर

(Kumar Pal Gautam)  
District Collector,  
Nagaur

FORM - I  
(for linear projects)

**Government of Rajasthan**  
**Office of the District Collector, Nagaur**

No. F.12(Rev)/2017/ 5688


Date : 9/10/17

**TO WHOM SO EVER IT MAY CONCERN**

In compliance of the ministry of environment and forests (MoEF) government of India's letter No. 11-09/98-EC (pt.) dated 28<sup>th</sup> October, 2014 it is certified that 74.598 hectare of forest land propoach for construction of approach road to be diverted in favor Public Works Department along the Tarnau-Deedwana-Laxmangarh-Mukungarh State Highway No. 60 Road from KM.39.668 to KM.205.300 Road in Nagaur district falls within jurisdiction in Jayal & Deedwana Tehsil.

It is further certified that the forest land proposed to be diverted is having plantation which were notified as "Forest Less than 75 years, prior to the 13<sup>th</sup> day of December 2005 and are located in villages Tarnau, Dharana, Jayal, Kathoti, Bathadi, Ransisar, Khirapjagir, Koliya, Kapdod, Deedawana having no recorded population of schedule tribes as per the census-2001 and the census-2011.



  
(Kumar Pal Gautam)  
District Collector,  
Nagaur

FORM-1

(for linear projects)

Government of Rajasthan

**OFFICE OF THE DISTRICT COLLECTOR, SIKAR**

No./Rev/2017/ 2809-10

Dated 25/7/17

TO WHOMSOEVER IT MAY CONCERN


To,  
P.D.-II (PPP), Jaipur  
PWD, Rajasthan

In compliance of the Ministry of Environment and Forests (MoEF), Government of India's letter No. 11-9/98-FC (pt) dated 3<sup>rd</sup> August 2009 where in the MoEF issued guidelines on submission of evidences for having initiated and completed the process of settlement of rights under the Scheduled Tribes and Other Traditional Forest Dwellers (Recognition of Forest Rights) Act, 2006 ('FRA', for short) on the forest land proposed to be diverted for non-forest purposes read with MoEF's letter dated 5<sup>th</sup> February 2013 where in MoEF issued certain relaxation in respect of liner projects, it is certified that total 9.65 Hectares of forest land proposed to be diverted in favour of PWD, Rajasthan for Improvement, Strengthening and widening of Tarnau-Deedawana-Laxmangarh-Mukundgarh Highway section of SH-60, SH-20, SH-83, SH-82A & SH-8 (Proposed for Diversion of forest Land) in Sikar District having notified forest Khasras in village Chhota Bhuma Khasra No. 200/2, area 4.325ha. Beed Laxmangarh Khasra No. 1398/1094 area 3.9 ha. and village Balaran Khasra No. 180/1/1 area 1.425 ha. in Laxmangarh tehsil.

It is further certified that:

- the complete process for identification and settlement of Rights under the FRA has been carried out for the entire 9.65 Hectares of forest area proposed for diversion in village Bhuma Chhota, Beed Laxmangarh and village Balaran. A copy of records of all consultation and meeting of forest rights committee(s). Gram sabha(s), Sub-Division level Committee(s) and the District level committee are enclosed annexure A to annexure B.
- the diversion of forest land for facilities managed by the Government as required under section 3(2) of the FRA have been completed and the Gram sabha(s) have given their consent to it;
- the proposal does not involve recognized rights of Primitive Tribes Groups and Pre-agricultural communities.

Encl : As Above

  
(Naresh Kumar Thakral)  
District Collector  
Sikar

Date :


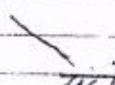


  
District Collector, Sikar


No./Rev/2017/  
Copy forwarded to  
D.C.F Sikar for N.A

  
Project Director-II (PPP)  
PWD, Rajasthan, Jaipur

F:/mahendra /letter 2

विचार विमर्श के उपरान्त केंद्र में उक्त वन भूमि  
 नागौर - डडवाना - सालासर - लक्ष्मणागढ़ - मुकुन्दगढ़ स्टेट  
 हाईवे 82, 82ए, 83 और 8 हेतु भूमि प्रस्तावित न (सड़क  
 हेतु) निम्नानुसार निर्धारित लिफा गणना उपरोक्त विचार  
 विमर्श पर प्रस्ताव पर विचार विमर्श कृत निर्धारित लिफा  
 गणना के उक्त प्रस्ताव में वन भूमि को गैर वन भूमि  
 उपयोग में लाने हेतु सुझावित क्षेत्र में कोई वन आच्छादन  
 की मायता में वीणत अनुसूचित जन जाति एवं  
 अन्य परम्परागत वन निवासियों का कोई समुह या  
 परिवार का कोई दावा प्राप्त नहीं है। कोई दावा  
 प्रस्तावित या सम्बन्धित नहीं है। प्रस्तावित वन भूमि  
 राष्ट्रीय वन पट्टी 82, 82ए, 83 और 8 स्टेट हाईवे सड़क  
 पर प्रस्तावित समझौते के लिए भी प्रस्तावित नहीं  
 होती है। अतः प्रस्तावित में इस आश्चर्यचकित की  
 कोई धारा प्रस्तावित नहीं होती है।

 अध्यक्ष	 सदस्य	 सदस्य	 सदस्य
उपर्युक्त आदेश जारी लक्ष्मणागढ़ (स.प.)	तहसीलदार लक्ष्मणागढ़ (स.प.)	विद्यालय आदेश जारी फल लक्ष्मणागढ़ आदेश जारी लक्ष्मणागढ़	भूमि वन लक्ष्मणागढ़

  
 सहायक प्राधिकारी (भूमि अधिग्रहण)  
 एवं उपखण्ड अधिकारी  
 लक्ष्मणागढ़ जिला अधिकारी

Project Director-II (PPP)  
 PWD, Laxmangadh, Jaipur

102001 प्रकल्प

प्रकल्प प्रगतीबाबतची माहिती (प्रकल्प प्रगतीबाबतची माहिती)

1. प्रकल्प प्रगतीबाबतची माहिती
2. प्रकल्प प्रगतीबाबतची माहिती
3. प्रकल्प प्रगतीबाबतची माहिती
4. प्रकल्प प्रगतीबाबतची माहिती

स. नं. 1. 2014 प्रकल्प प्रगतीबाबतची माहिती 2000

2. 2014 प्रकल्प प्रगतीबाबतची माहिती 2000

3. 2014 प्रकल्प प्रगतीबाबतची माहिती 2000

2. 2014 प्रकल्प प्रगतीबाबतची माहिती 2000

3. 2014 प्रकल्प प्रगतीबाबतची माहिती 2000

4. 2014 प्रकल्प प्रगतीबाबतची माहिती 2000