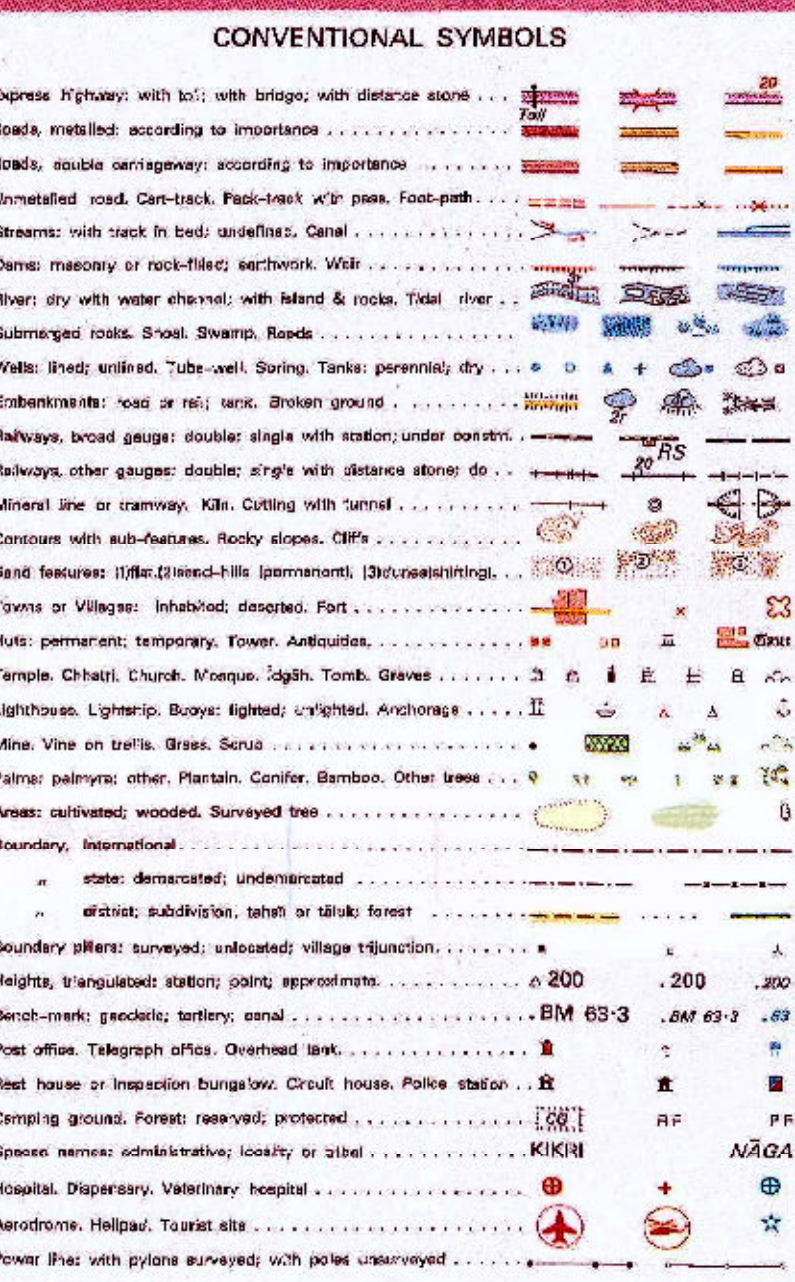
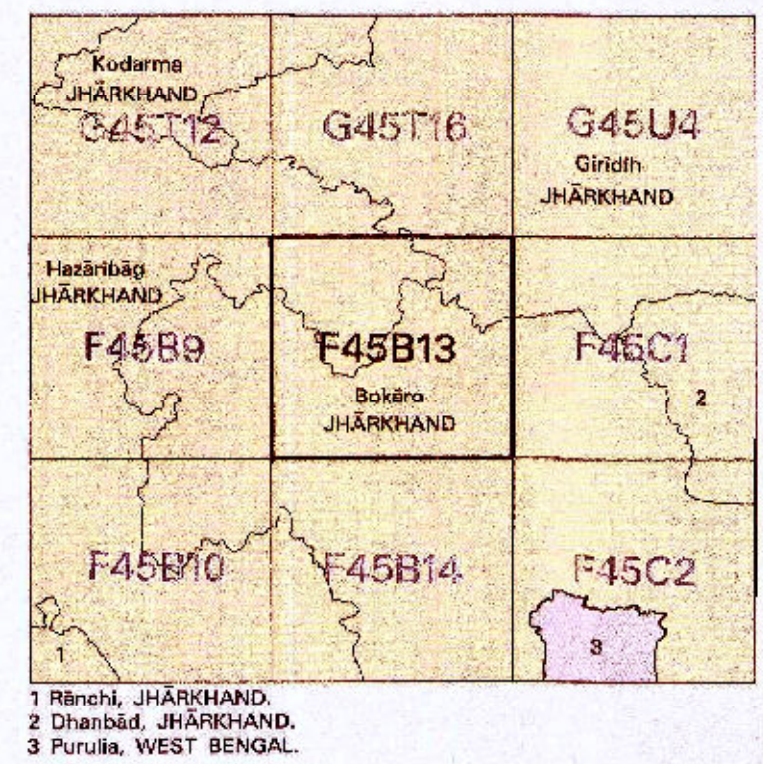


No. F45B13

Scale 1:50,000

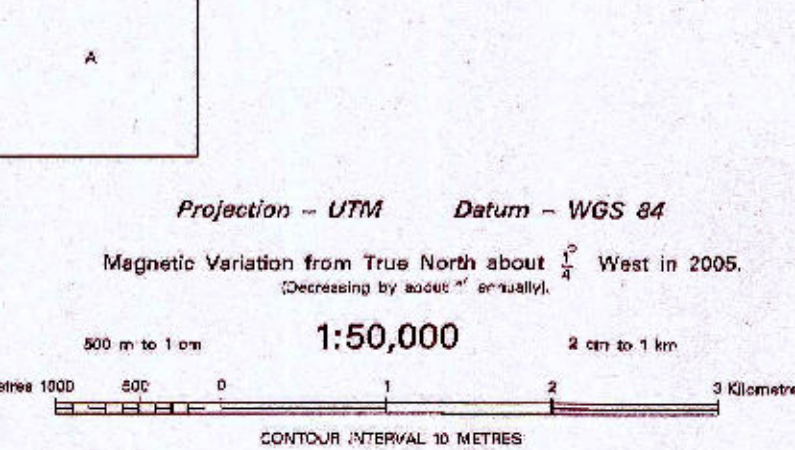


PDF FILE PRICE Rs. 250/-

REFERENCE  
City: Chennai

NOTES  
Heights are in metres and above Indian mean sea level.  
Contours are approximate.  
A relative height, etc., represents the approximate height, in metres, between the top and bottom of a steep slope.  
National Highway No. 2 is passing through the north-east corner of the sheet.  
The triangulation heights and contours in this sheet have not been adjusted to the heights of the spirit-levelled bench-marks and may not be entirely in accordance with them.

COMPILATION INDEX  
A. Surveyed during 1975-78. Updated for major details during 2004-05.



For further details about this map, please contact  
Director  
Jharkhand Geo-Spatial Data Centre  
Survey of India, Dorenda  
Ranchi - 834002  
Fax : 0651 - 2482769

WEBSITE - www.surveyofindia.gov.in



## CA Area Demarkation for Bokaro Division

Proposal No. : FP/JH/ROAD/146250/2021

SL No	Ref. No	Mouza	Chadar	Nanchal	District	Plot No	CA_Area_Ha
1	H	Gomi Karmatanr(103)		Gomia	Bokaro	467	16.4855
2	I	Gomi Karmatanr(103)		Gomia	Bokaro	126	2.3754
3	J	Gomi Karmatanr(103)		Gomia	Bokaro	240	1.2722
Total Area							20.1331

SL No	Ref. No	Mouza	Chadar	Nanchal	District	Plot No	CA_Area_Ha
1	M	Kurk Nalo	3	Gomia	Bokaro	728	9.634
2	N	Kurk Nalo	3	Gomia	Bokaro	1236	19.6874
Total Area							29.3214

Legend

- CA Areas Gomi Karmatanr
- CA\_Areas\_KurkNalo

Scale 1:50,000

Page No 03

Sudhir Kumar  
Project Director  
NHAI, PIU  
Dhanbad