

# वन विभाग हरियाणा सरकार

कार्यालय :- वन मण्डल अधिकारी, मोरनी पिंजौर वन मण्डल, पिंजौर  
वन परिसर पिंजौर, दूरभाष / फैक्स नं० 01733-230537

e-mail-dfomorni@gmail.com

क्रमांक:- 1376

दिनांक:- 22-09-2022

सेवा में:-

मुख्य वन संरक्षक, उत्तरी परिमण्डल,  
कम्पनी बाग, अम्बाला, हरियाणा।

विषय:-

**Permission for Diversion of 0.0838 Ha. for Our Private land enclosed in Section 4 for the Construction (for Personal Use) in Village - Bass Bhudi, Bhoj - Dharti, Tehsil - Morni, Distt. - Panchkula (HR) . (FP/HR/OTHERS/145730/2021)**

उपरोक्त विषय पर Mrs. Deepa Sharma, House No. 322, Sector-12, Panchkula द्वारा पंजाब भूमि संरक्षण अधिनियम 1900 की धारा 4 में पड़ने वाली उनकी भूमि 0.0838 है० को डाईवर्ट करने हेतु भारतीय वन संरक्षण अधिनियम 1980 के तहत प्रस्ताव अपलाई किया गया है। इस प्रस्ताव में चैक लिस्ट 18 के अनुसार

क्र० सं०	विवरण	राशि (Rs.)
1	Compensatory Afforestation Charges	136235
2	Additional Compensatory Afforestation	0
3	Supervisory/ Over head/ Miscellaneous Charges (10%)	13624
4	Catchment Area Treatment	44958
5	Tree Felling Charges	0
6	Net present Value of Forest land	80262
	<b>Total (Rs.)</b>	<b>275079</b>

उक्त राशि सैधान्तिक स्वीकृति के उपरान्त एजेंसी से जमा करवाई जाएगी। प्रस्ताव को वन राजिक अधिकारी, मोरनी की रिपोर्ट के आधार पर तथा नीचे के मुआयने अनुसार ही तैयार किया गया है। प्रस्ताव के दस्तावेजों की चैक लिस्ट अनुसार संकलित करके नम्बरवार लगाया गया है तथा नवीनतम मजदूरी की दरों के अनुसार पौधाशोषण योजना केन्द्र व राज्य सरकार के गजट नोटिफिकेशन व हिदायतों अनुसार तैयार की गई है।

प्रस्ताव का फाईल नं० FP/HR/OTHERS/145730/2021 है। प्रस्ताव को वैबसाईट पर हस्ताक्षर उपरान्त फीड किया गया है। इस बारे आपको यह भी अवगत करवाया जाता है कि प्रोजेक्ट में 0.0838 है० का प्रस्ताव डाला गया है। वन राजिक अधिकारी, मोरनी तथा अधीनस्थ अमले की रिपोर्ट के अनुसार पाया गया है कि प्रयोक्ता एजेंसी द्वारा वन संरक्षण अधिनियम 1980 की उल्लंघना की गई है। वन राजिक अधिकारी, मोरनी की रिपोर्ट के अनुसार प्रस्ताव पर कार्य करने पर कोई पेड नष्ट नहीं होगा। इसलिए सरकार की हिदायतों के अनुसार स्कीम बनाई गई है। इसके अतिरिक्त प्रस्तावित भूमि पंजाब भूमि संरक्षण अधिनियम 1900 की धारा 4 में बन्द है। प्रयोक्ता एजेंसी द्वारा उक्त केस में पंजाब भूमि संरक्षण अधिनियम 1900 की धारा 4 में बन्द भूमि को डाईवर्ट करने के ऐवज में भोज प्लासरा हदबस्त नं० 316 खतौनी नं० 12 खसरा नं० 175 में पड़ने वाली उनकी मलकीयत भूमि 0.0838 है० गैर वन भूमि को प्रतिपूर्ति पौधाशोषण हेतु वन विभाग को स्थानांतरित करने हेतु भूमि के दस्तावेज इस कार्यालय में उपलब्ध करवाये गये हैं इसलिये प्रस्तावित भूमि के एक गुणा का केस आपको आगामी आवश्यक कार्यवाही हेतु भेजा जा रहा है।

यदि उक्त केस में किसी तरह का कोई संशोधन किया जाना है तो उक्त बारे इस कार्यालय को मार्गदर्शन देने की अनुकम्पा करें।

वन मण्डल अधिकारी,  
मोरनी वन मण्डल,  
पिंजौर।

पृ०क्र०: 1377

दिनांक: 22-09-2022

एक प्रति Mrs. Deepa Sharma, House No. 322, Sector-12, Panchkula को भेजते हुए सूचित किया जाता है कि मण्डल कार्यालय से प्रस्ताव अपलोड किया जा चुका है। आप अपने रजिस्ट्रेशन नं० के पासवर्ड से प्रस्ताव की वर्तमान की स्थिति बारे जानकारी प्राप्त कर सकते हैं तथा प्रस्ताव के बारे में किसी भी तरह की मत्रणा के लिए आप (1) वन संरक्षक, उत्तरी परिमण्डल, कम्पनी बाग, अम्बाला (2) अतिरिक्त प्रधान मुख्य वन संरक्षक एवं नोडल ऑफिसर (एफ०सी०ए०), सेक्टर 6 पंचकूला तथा (3) प्रधान मुख्य वन संरक्षक, हरियाणा पंचकूला के कार्यालय से सम्पर्क कर सकते हैं। प्रस्ताव DCF/DFO कार्यालय से स्वीकृति हेतु प्रेषित किया जा रहा है।

Mail Done  
22/9/2022

वन मण्डल अधिकारी,  
मोरनी वन मण्डल,

20/9/2022

25

**Full Title of the Project:** - Diversion of **Our Private land** enclosed in Section 4&5 for the Construction of Non-Commercial (40 Feet X 50 Feet) Size Room set (for Personal Use) in Village - Bass Bhudi, Bhoj - Dharti, Tehsil - Morni, Distt. - Panchkula (HR).

File No. FP/HR/Others/145730/2021  
Date of Proposal \_\_\_\_\_

**CHECK LIST SERIAL NUMBER: - 10**

**JUSTIFICATION FOR LOCATING THE PROJECT**


According to Revenue Record Our Land (1 bigha - 0.0838Ha.) is situated in Khewat No. - 236, Khasra No. 461, Tadadi 5-12 in Bass Bhudi, Bhoj - Dharti, Tehsil - Morni, Dist.- Panchkula (HR). This land is under Section 4&5. We don't have any other land to construct a simple two story (50Feet X 40 Feet) One Room set for our personal use not for any Commercial Propose.

For that Construction, we will not harm any plants situated in land and also help to grow and plant more plants for greenery and environment concern in rest part of our owned land.

We have already planted **50 Plants** there in our land for well Being in Environment Propose.


So Please Allow us to use our Private Land for under Section 4&5 for the construction having area (50Feet X 40 Feet) of the land as we don't have any alternate rather to use our owned land. The land demarcation is already done by the Govt. Officials of Revenue and Forest Department.

Place : .....  
Date : .....

  
Signature of User agency  
office seal

Divisional Forest Officer  
.....Forest Division  
Officer Seal .....

c/s

  
Divisional Forest Officer  
Morni - Pinjore Forest Division  
Pinjore [Panchkula]

27


**Full Title of the Project:** - Diversion of **Our Private Land** enclosed in Section 4&5 for the Construction of Non-Commercial (40 Feet X 50 Feet) Size Room set (for Personal Use) in Village - Bass Bhudi, Bhoj - Dharti, Tehsil - Morni, Distt. – Panchkula (HR).

File No. FP/HR/others/145730/2021  
Date of Proposal \_\_\_\_\_


**CHECK LIST SERIAL NUMBER: - 11**  
**CERTIFICATE FOR MINIMUM USE OF FOREST LAND**

This is to certify that the private land enclosed in section 4&5 involved in the proposal is unavoidable and barest minimum forest area i.e., **0.0838 Hac.** which is proposed for diversion for the Construction of Non-Commercial (40 Feet X 50 Feet) Size Room set (for Personal Use) in Village - Bass Bhudi, Bhoj - Dharti, Tehsil - Morni, Distt. – Panchkula (HR).

Place : .....  
Date : .....

  
Signature of User agency  
office seal

Countersigned by :-

  
Divisional Forest Officer  
Morni - Pinjore Forest Division  
Pinjore [Panchkula]  
Divisional Forest Officer  
.....Forest Division  
Officer Seal .....



29


**Full Title of the Project: - Diversion of Our Private Land enclosed in Section 4&5 for the Construction of Non-Commercial (40 Feet X 50 Feet) Size Room set (for Personal Use) in Village - Bass Bhudi, Bhoj - Dharti, Tehsil - Morni, Distt. – Panchkula (HR).**

File No. FP/HR/others/145730/2021  
Date of Proposal \_\_\_\_\_


**CHECK LIST SERIAL NUMBER: - 12**  
**UNDER TAKING FOR PAYMENT OF COST OF**  
**COMPENSATORY AFFORESTATION**

I, **Deepa W/o Surinder Singh, #322, Sector-12, Panchkula (HR)** hereby undertake to pay the entire amount for compensatory in lieu of the forest area diverted for the Construction of Non-Commercial (40 Feet X 50 Feet) Size Room set (for Personal Use) in Village - Bass Bhudi, Bhoj - Dharti, Tehsil - Morni, Distt. – Panchkula (HR).as per prevailing wage rates at the time of undertaking the plantation activities.

Place : .....  
Date : .....

  
Signature of User agency  
office seal

Countersigned by :-

  
Divisional Forest Officer  
Morni - Pinjore Forest Division  
Pinjore (Panchkula)  
.....Forest Division  
Officer Seal .....

31


**Full Title of the Project** - Diversion of Our Private Land enclosed in Section 4&5 for the Construction of Non-Commercial (40 Feet X 50 Feet) Size Room set (for Personal Use) in Village - Bass Bhudi, Bhoj - Dharti, Tehsil - Morni, Distt. - Panchkula (HR).

File No. FP/HR/Others/145730/2021  
Date of Proposal \_\_\_\_\_

**CHECK LIST SERIAL NUMBER: - 12 A**  
**UNDER TAKING FOR PAYMENT OF COST OF ADDITIONAL**  
**COMPENSATORY AFFORESTATION**

I, **Deepa W/o Surinder Singh, #322, Sector-12, Panchkula (HR)** hereby undertake to pay the entire amount for Additional Compensatory in lieu of the forest area diverted for the Construction of Non-Commercial (40 Feet X 50 Feet) Size Room set (for Personal Use) in Village - Bass Bhudi, Bhoj - Dharti, Tehsil - Morni, Distt. - Panchkula (HR) as per prevailing wage rates at the time of undertaking the plantation activities.

Place : .....  
Date : .....

  
Signature of User agency  
office seal

Countersigned by :-

  
Divisional Forest Officer  
Morni Pinjore Forest Division  
Pinjore Panchkula  
.....Forest Division  
Officer Seal .....



33

**Full Title of the Project:** - Diversion of **Our Private Land** enclosed in Section 4&5 for the Construction of Non-Commercial (40 Feet X 50 Feet) Size Room set (for Personal Use) in Village - Bass Bhudi, Bhoj - Dharti, Tehsil - Morni, Distt. – Panchkula (HR).

File No. FP/HR/other/145730/2021  
Date of Proposal \_\_\_\_\_

**CHECK LIST SERIAL NUMBER: - 13**

**UNDERTAKING FOR THE PAYMENT OF NET PRESENT VALUE OF  
FOREST AREA**

It is to certify that I, **Deepa W/o Surinder Singh, #322, Sector-12, Panchkula (HR)** have applied for diversion of **Our Private Land** enclosed in Section 4&5 for the Construction of Non-Commercial (40 Feet X 50 Feet) Size Room set (for Personal Use) in Village - Bass Bhudi, Bhoj - Dharti, Tehsil - Morni, Distt. – Panchkula (HR).

I/We, hereby, undertake to pay the net present value (NPV) of the above forest land.

Place : .....  
Date : .....

  
Signature of User agency  
office seal

Countersigned by:-

  
Divisional Forest Officer  
Morni - Pinjore Forest Division  
Pinjore [Panchkula]  
.....Forest Division  
Officer Seal .....

35

**Full Title of the Project: - Diversion of Our Private Land** enclosed in Section 4&5 for the Construction of Non-Commercial (40 Feet X 50 Feet) Size Room set (for Personal Use) in Village - Bass Bhudi, Bhoj - Dharti, Tehsil - Morni, Distt. – Panchkula (HR).


File No. FP/HR / others / 145730 / 2021  
Date of Proposal \_\_\_\_\_

**CHECK LIST SERIAL NUMBER: - 13 A**  
**UNDERTAKING FOR THE PAYMENT OF ADDITIONAL NET PRESENT VALUE**  
**OF FOREST AREA**

It is certifying that I, **Deepa W/o Surinder Singh, #322, Sector-12, Panchkula (HR)** have applied for diversion of **Our Private Land** enclosed in Section 4&5 for the Construction of Non-Commercial (40 Feet X 50 Feet) Size Room set (for Personal Use) in Village - Bass Bhudi, Bhoj - Dharti, Tehsil - Morni, Distt. – Panchkula (HR).

I/we hereby undertake that our selected candidate will pay the additional NPV, if so determined, as per final decision of the Hon'ble Supreme Court of India.

Place : .....  
Date : .....

  
Signature of User agency  
office seal

Countersigned by :-

  
Divisional Forest Officer  
Morni Binjore Forest Division  
Panchkula  
.....Forest Division  
Officer Seal .....

1m/2021-22

79

## वन अपराध रिपोर्ट

वन विभाग, हरियाणा सरकार



FOR Book No. 0041

FOR No. 003

वन मण्डल	सौराणी विजौर				
नेत्र/ब्लॉक/वॉट	मोखी, ब्लॉक-25, वॉट-25				
रीच/जगह का नाम	C-87				
FOR No. (Date, Day & Time)	26/9/2021 रविवार - 4:30 PM				
रिपोर्ट जारी करने वाले का नाम	सुरेश कुमार वन रक्षक				
अपराध की जानकारी का स्रोत	स्वयं द्वारा/मुखबीर द्वारा/शिकायत				
अपराध होने के तारीख/दिन/समय	26/9/2021 रविवार 4:30 PM				
जोच अधिकारी का नाम व पद	सी.एस.एस. विनोद कुमार				
अपराध/घटना का विवरण संलग्न	नहीं/यदि हां तो पृष्ठ संख्या				
उत्पन्न किया गया अधिनियम	संरक्षण				
अधिनियम 1927					
वन प्रती (संरक्षण) अधिनियम 1972					
जंगल भूमि संरक्षण अधिनियम 1900	Sec-4				
भारतीय दण्ड संहिता					
अपराध का विवरण	नाम	पिता का नाम	उम्र	जाति	पता
	दीप (21/11)	W/o सुरेश कुमार	35 वर्ष	ब्राह्मण	Mohge-322
					Sec-12
					पुनर्वास
जप्त किये गये सामान का विवरण					
जप्त वन उपज का विवरण	प्रजाति	किस्म/साइज	संख्या	मूल्य	मुआवजा राशि
जप्त वीकल का विवरण	प्रकार	रजिस्ट्रेशन नं०	रंग	मॉडल	उत्पादन वर्ष
औजार/हाथियार					
अन्य, यदि कोई हो	जंगल क्षेत्र में गन्ना, चूने की C-87 में बिना अनुमति के निशानों का प्रयोग करके गन्ना काटने का प्रमाण पता सहित भेजा गया है। निशानों का विवरण 10.67m x 11.58m				
वीडो को चिह्नित	नजरी-नक्शा जी०पी०एस० रीडिंग सहित	संलग्न किया है/तैयार नहीं किया गया	यदि हां तो पृष्ठ संख्या	Total 123.55m	
	फोटोग्राफ	संलग्न/तैयार नहीं किया गया			
	विडियोग्राफी	संलग्न/तैयार नहीं किया गया			

R.O.A.C.

खंड/ शिकायतकर्ता/गवाह के हस्ताक्षर/अंगुठे का निशान

वीट इन्चार्ज *Smileekumar*

व० रा० अ०

नाम *श.म.र.सिंह*पैक *R.F.मोहरी*दिनांक *26/9/2021*

तारीख का हस्ताक्षर/अंगुठे का निशान



**Full Title of the Project:** Permission for Diversion of of 0.0838Ha. Our Private land enclosed in Section 4 for the Construction (for Personal Use) in Village - Bass Bhudi, Bhoj - Dharti, Tehsil - Morni, Distt. – Panchkula (HR)

**File No. :** (FP/HR/OTHERS/145730/2021)

**Date of Proposal:**

**CHECK LIST SERIAL NUMBER-07**

**STATEMENT SHOWING DETAILS OF FOREST AREA PROPOSED FOR DIVERSION**

Sr. N o.	District	Division	Range/ Tehsil Village	Khasara/ Survey or Compartment Number of KM Stone	Forest proposed for Diversion (Ha)	Legal Status of Forest Area	Remarks
1	2	3	4	5	6	7	8
1	Panchkula	Morni-Pinjore (Territorial) Division	Morni Range	Khewat No. 236, Khasra No.- 461 of Bass- Bhudi, Bhoj - Dharti, Tehsil - Morni, Distt. – Panchkula	0.0838 Ha	Section 4 of PLPA 1900	-

Place. Pinjore

Dated.....

Divisional Forests Officer  
Morni Forest Division  
Pinjore  
Office Seal.....

101

**Full Title of the Project:** Permission for Diversion of 0.0838Ha. for Our Private land enclosed in Section 4 for the Construction (for Personal Use) in Village - Bass Bhudi, Bhoj - Dharti, Tehsil - Morni, Distt. – Panchkula (HR)

**File No. :** (FP/HR/OTHERS/145730/2021)

**Date of Proposal:**

---

**CHECK LIST SERIAL NUMBER: 16**  
**SITE INSPECTION REPORT NOT BELOW THE RANK OF DCF**  
*(For the Forest land to be diverted under FCA)*

---

A proposal has been received in this office from Mrs. Deepa Sharma, House No. 322, Sector-12, Panchkula for diversion (under FCA 1980) of 0.0838 ha. for Our Private land enclosed in Section 4 for the Construction (for Personal Use) in Village - Bass Bhudi, Bhoj - Dharti, Tehsil - Morni, Distt. – Panchkula, Haryana. The site inspection of the land involved in the proposal has been done by me on dated .....26/08/2022

On inspection of the site, it is found that the land required by the user agency is a forest measuring 0.0838ha.

The requirement of forest land as proposed by the user agency in Col. 2 of part-I is unavoidable and is barest minimum required for the project.

Whether any rare/ endangered/ unique species of flora and fauna found in the area. If so, the details thereof.

Whether any protected archaeological/ heritage site/ defense establishment or any other important monument is located in the area. If so, the details thereof with NOC from competent authority, if required.

**(a) The user agency has violated the provisions of Forest (Conservation) Act, 1980 and work has been started without proper sanction.**

(b) It has been found that the user agency has violated the Forest (Conservation) Act, 1980 provisions. A detailed report as per para 1.9 of Chapter 1, Part C of Hand book of Forest (Conservation) Act, 1980 is attached).

*(Note: Whichever of the above is applicable should be shown in bold letters)*

Specific recommendation for acceptance or otherwise of the proposal.

Place : Pinjore

Dated .....

  
Divisional Forest Officer  
Morni Forest Division.  
Pinjore  
Office Seal .....

**Full Title of the Project:** Permission for Diversion of 0.0838Ha. Our Private land enclosed in Section 4 for the Construction (for Personal Use) in Village - Bass Bhudi, Bhoj - Dharti, Tehsil - Morni, Distt. – Panchkula (HR)

**File No. :** (FP/HR/OTHERS/145730/2021)

**Date of Proposal:**

**Date of Proposal:**

**CHECK LIST SERIAL NUMBER: 17**

**LOCATION MAP**

Location Map of Non Forest/Degraded Forest Area identified for Compensatory Afforestation in lieu of proposal for Our Private land enclosed in Section 4 for the Construction (for Personal Use) in Village - Bass Bhudi, Bhoj - Dharti, Tehsil - Morni, Distt. – Panchkula, Haryana by Mrs. Deepa Sharma, House No. 322, Sector-12, Panchkula.

**Plantation Site**

**Tehsil:-** Morni

**Forest Division :-** Territorial Division, Morni-Pinjore

District-Panchkula  
Forest Range:- Morni

**Block No:**

**Plantation Site :** Khasra No. 175 Khatoni no. 12 Hadbast No. 316 Bhoj Plasra

Place :Pinjore  
Dated

  
Divisional Forests Officer  
Morni Forest Division,  
Pinjore

**Full Title of the Project: Permission for Diversion of of 0.0838Ha. Our Private land enclosed in Section 4 for the Construction (for Personal Use) in Village - Bass Bhudi, Bhoj - Dharti, Tehsil - Morni, Distt. - Panchkula (HR)**

File No. (FP/HR/OTHERS/145730/2021)

Date of Proposal

**CHECK LIST SERIAL NUMBER:- 18**

Name of the Forest/Reach to be diverted	Permission for Diversion of of 0.0838Ha. Our Private land enclosed in Section 4 for the Construction (for Personal Use) in Village - Bass Bhudi, Bhoj - Dharti, Tehsil - Morni, Distt. - Panchkula (HR)			Morni range	Panchkula Distt.
Forest Area (in Ha)	0.0838 Ha				
Details of de-graded forest land/non forest land where CA is to be carried out :	Morni-Pinjore		Khasra No. 175 Khatoni no. 12 Hadbast No. 316 Bhoj Plasra	Village.	Khasra No. 175 Khatoni no. 12 Hadbast No. 316 Bhoj Plasra
GPS Reading of proposed CA site	Khasra No. 175 Khatoni no. 12 Hadbast No. 316 Bhoj Plasra				
<b>Description of Area :</b>					
2	Whether the site selected for Compensatory Afforestation is a land bank or not				
i	If the C.A site is other than the land bank, reasons be given				
ii	In case of non-forest area identified for CA, then what is the distance of CA site from adjoining forest boundary				
iii	Soil Type				
iv	Topography :				
v	a. Hilly/Undulating/Plain.				
vi	b. Slope:-				
vii	Whether the area is bearing any root stock of vegetation				
<b>Plantation of Model:-</b>					
3	Copy of the approved Compensatory Afforestation Scheme/Model showing component wise physical and financial break up is as under :-				
Detail of year wise breakup of requirement of funds is as under :-					
4					



The plantation cost is calculated for Tall plants norms at 4mtr x 4 mtr spacing and it is approved by the CEO, CAMPA (State Authority)'s vide letter no. CAMPA/ 2022-23/428 dated 23-08-2022 at the wage rate of Rs.388.42/- per day as under :-

Sr.No.	Year	Cost norm per plants
	1st Year Cost of Afforestation	336.70
i	2nd Year Maintenance	92.78
ii	3rd Year Maintenance	57.76
iii	4th Year Maintenance	10.73
iv	5th Year Maintenance	10.73
v	6th Year Maintenance	10.73
vi	7th Year Maintenance	10.73
vii	8th Year Maintenance	10.73
viii	9th Year Maintenance	10.73
IX	10th Year Maintenance	10.73
	<b>Total</b>	<b>562.35</b>

<b>Area to be Diverted</b>	<b>0.0838 ha</b>
<b>Area to be planted</b>	<b>(One times the diverted area)</b>
	<b>0.0838 Ha</b>

<b>Nos of trees to be felled</b>	<b>0 No.</b>
<b>Nos of Plants to be planted @ 1000/- plants per Ha</b>	<b>100</b>

<b>Nos of Plants to be damaged</b>	<b>0</b>
<b>Two times of Plant to be damaged</b>	<b>0</b>

**Schedule of Plantation Programme :-**

5 Detail of year wise break-up of requirements of funds is as under :-

Sr. No.	Description	Rate	Amount
A	Compensatory Afforestation Charges	<b>Nos of Plants</b> <b>Rate Per plant</b>	
i	1st Year Cost of Afforestation	100 336.70	33670
ii	2nd Year Maintenance	100 92.78	9278
iii	3rd Year Maintenance	100 57.76	5776
iv	4th Year Maintenance	100 10.73	1073
v	5th Year Maintenance	100 10.73	1073
vi	6th Year Maintenance	100 10.73	1073
vii	7th Year Maintenance	100 10.73	1073
viii	8th Year Maintenance	100 10.73	1073
ix	9th Year Maintenance	100 10.73	1073
x	10th Year Maintenance	100 10.73	1073
xi	Barbed wire fencing charge (RKM)	0.40 Rs.200000/- per RKM.	80000
		<b>Total Charges</b>	<b>136235</b>
	Supervisory / Over Head / Miscellaneous Charges	10% of CA	13624
	<b>ToTal (A)</b>	<b>CA Charges</b>	<b>149859</b>

B	Addl Compensatory Afforestation Charges		Nos of Plants	Rate Per plant	
i	1st Year Cost of Afforestation		0	336.70	0
ii	2nd Year Maintenance		0	92.78	0
iii	3rd Year Maintenance		0	57.76	0
iv	4th Year Maintenance		0	10.73	0
v	5th Year Maintenance		0	10.73	0
vi	6th Year Maintenance		0	10.73	0
vii	7th Year Maintenance		0	10.73	0
viii	8th Year Maintenance		0	10.73	0
ix	9th Year Maintenance		0	10.73	0
x	10th Year Maintenance		0	10.73	0
xi	Barbed wire fencing charge (RKM)		0.00	Rs.200000/- per KM.	0
	<b>ToTal (B) Addl. C.A.Charges</b>				0
C	<b>Penal C.A.</b>				0
D	Catchment Area Treatment/Soil and Moisture Conservation Charges			30% of the total CA	44958
E	Safety Zone	if required			0
F	Add.charges	if required			0
G			0	0	0
H	Felling Charges	0 trees	0	Rs.1200/-per CUM	0
	Grand Total				194816
Or Say <b>Technical Details :-</b>					
6	Technical Details of Compensatory Afforestation Scheme are as follows :-				
	General Details			Plantation will be done with 3 standard barbed wire in RF/PF.	
a	Spacement			4 x 4 mtr.	
b	Species.			Native species	
c	Plantation			Tall Plantation	
d	Soil and Moisture Conservation Works.		As per requirement of CA site.		
e	Protection (Fencing, watchman, Peoples Participation etc).		Fencing		
f	Proposed Monitoring Mechanisim.		M&E		
g	Any Other Information		No any.		

Divisional Forest Officer(T),  
Morni-Pinjore Forest Division,  
Pinjore

**Full Title of the Project: Permission for Diversion of 0.0838Ha. Our Private land enclosed in Section 4 for the Construction (for Personal Use) in Village - Bass Bhudi, Bhoj - Dharti, Tehsil - Morni, Distt. – Panchkula (HR)**

File No. **FP/HR/OTHERS/145730/2021**

Date of Proposal

**CHECK LIST SERIAL NUMBER:-**

Net Present Value						
Net Present Value of forest land to be diverted	Density of vegetation	Eco-class	No. of trees	Area to be diverted (in Ha.)	NPV Rates (in Rs.)	Total Amount of NPV (Rs.)
	0.2	III	00 trees and 00 u/s plants	0.0838	957780	80262

  
 Divisional Forest Officer(T),  
 Morni-Pinjore Forest Division,  
 Pinjore

**Full Title of the Project:** Permission for Diversion of of 0.0838Ha. Our Private land enclosed in Section 4 for the Construction (for Personal Use) in Village - Bass Bhudi, Bhoj - Dharti, Tehsil - Morni, Distt. - Panchkula (HR)

**File No. :** (FP/HR/OTHERS/145730/2021)

**Date of Proposal:**

---

CHECK LIST NO. 20

“LAND SUITABILITY CERTIFICATE BY DFO (T)”

This is to certify 0.100 Ha of Khasra No. 175 Khatoni no. 12 Hadbast No. 316 Bhoj Plasra will be planted. The said area is Protected Forest. The land identified for Compensatory Afforestation is suitable for plantation from management point of view and is free and all sorts of encumbrances and encroachments.


Place: Pinjore

Dated .....

  
Divisional Forests Officer  
Morni Forest Division.  
Pinjore



**Khewat No. - Land details for Tranfer in Favour of Forest Department - Khasra No. 0- , Bhoj Plasra, Tehsil - Morni, Distt. - Panchkula**  
**(Area of the land - 0.0838 Hectare)**



**Full Title of the Project: Permission for Diversion of of 0.0838Ha. Our Private land enclosed in Section 4 for the Construction (for Personal Use) in Village - Bass Bhudi, Bhoj - Dharti, Tehsil - Morni, Distt. - Panchkula (HR)**

File No. (FP/HR/OTHERS/145730/2021)

Date of Proposal:

**PART-II**

(To be filled by the Deputy Conservator of Forests)

State Serial No. of Proposal :

a)	Location of the project/Scheme	Permission for Diversion of of 0.0838Ha. Our Private land enclosed in Section 4 for the Construction (for Personal Use) in Village - Bass Bhudi, Bhoj - Dharti, Tehsil - Morni, Distt. - Panchkula (HR)
(I)	State/Union Territory	
(ii)	District	Haryana
(iii)	Forest Division	Panchkula
(iv)	Area of Forestland proposed for diversion (in Ha)	D.F.O (T), Morni, Pinjore
(v)	Legal status of forest.	0.0838 Ha
(vi)	Density of vegetation.	Section 4 of PLPA 1900
		0.2
(vii)	Species-wise (scientific names) and diameter class-wise enumeration of trees.	Nil
(viii)	Brief note on vulnerability of the forest area to erosion.	No.
(ix)	Approximate distance of proposed site for diversion from boundary of forest.	Site proposed site for diversion within Forest
(x)	Whether forms part of National, wildlife sanctuary, Biosdphre reserve, Tiger reserve, Elephant corridor, etc. (if so, the detail of the area and comments of the Chief Wildlife warden to be annexed).	No
(xi)	Whether any rare / endangered / unique species of Flora and Fauna found in area if so details thereof.	Not found at present
(xii)	Whether any protected archaeological / heritage site / defence establishment or any other important monument is located in the area. If so the details thereof with NOC from competent authority, if required.	No
8	Whether the requirement of forestland as proposed by user agency in col 2 of part 1 is un avoidable and barest minimum for the project. If NO, recommendation item wise with details alternatives examined.	Yes.

9	Whether any work violating the act has been carried out (Yes/No). If yes details of the same including period of work done, action taken in violation is still in progress.	No
10	Details of compensatory afforestation Scheme :	Attached
i)	Details of Non forest area/ degrade forest area identifies for compensatory afforestation, its distance from adjoining forest, number of plants, size of each path.	Attached
ii)	Map showing non-forest area indentified for compensatory afforestation and adjoining forest boundaries.	Attached
iii)	Detailed compensator afforestation scheme including species to be planted, implementing agency, time schedule, costructure etc.,	Attached
iv)	Total financial outlay for compensatory afforestation scheme.	Attached
v)	Certificates from competent authority regarding suitability of area identified for compensatory afforestation from management point of view. (To be signed by the concerned Deputy Conservator of forests)	Suitability certificate attached.
11	Site inspection report of the DCF (to be enclosed) especially highlighting facts asked in col-7 (xi, xii) 8 and 9 above.	Attached
12	<b>Division/District profile :</b>	
i)	Geographical area of district.	81615 Ha.
ii)	Forest area of District	38214.54 Ha.
iii)	Total forest area diverted since 1980 with number of cases. Upto 31-03-2017	Privious from 01-04-1980 Diverted area (Ha) = 538.6344. This proposal forest area = 0.0838 Ha. Total forest area Diverted in Ha. = 538.6579
iv)	Total compensatory afforestation stipulated in the district/vision since 1980 on 31-03-2017	
a)	Forestland including penal compensatory afforestation.	298.6744 Ha.
b)	Non-Forestland	Nil
v)	Progress of compensatory afforestation as on (date 25-10-1980 on 31-03-2017	
a)	Forest Land	101.317 Ha.
b)	Non-Forestland	50 Ha.
13	Specific recommendations of the DCF for acceptance or otherwise of the proposal reasons.	Proposal may be accepted for private purpose.

Place: Pinjore

Date :

*[Signature]*  
 Divisional Forest Officer(T)  
 Morni Forest Division,  
 Pinjore.

*[Signature]*



77  
0'  
1

KALKA

KASAUJI

PACHHAD

2° 30'

B

115

5'

Scale 1:100,000

