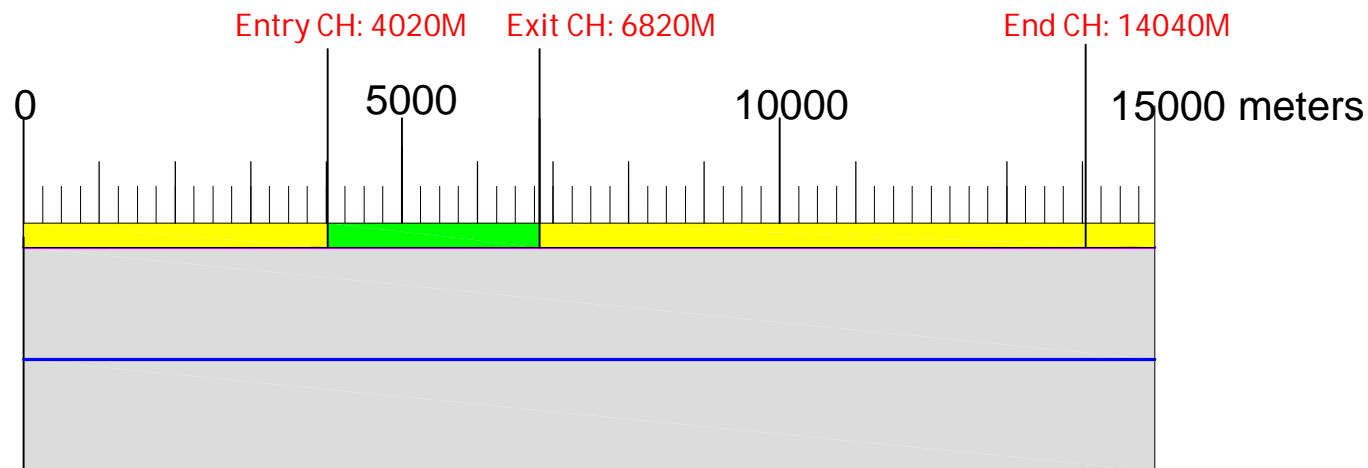




BAR CHART SHOWING THE FOREST AND NON FOREST AREA STATUS

Full title of the Project: Laying under Ground OFC along road Row from Village Rathora to Rajol
, Tehsil- Semari ,District , Udaipur (Rajasthan)"

Proposal no. : FP/RJ/OFC/45826/2020

Date of Proposal : 08-06-2020 , **Diversion Area :** 0.1260ha.



Forest Land Area in Lenth 2800 m X Width 0.45 m =1260 Sqm. (0.1260 ha.)	
Non-Forest Land Area in Lenth 11240 m X Width 0.45 m =5058 Sqm. (0.5058 ha.)	
TOTAL PROJECT AREA =0.6318 Ha.	

For Jio Digital Fiber (Pvt.) Limited



Authorized Signatory

Not to Scale