

FORM - A

Form for seeking prior approval of Central Government under section 2 of the Forest(Conservation) Act,1980 for
Diversion of fresh forest area

PART - I

(To be filled up by User Agency)

A. General Details**A-1. Project Details**

(i). Proposal No. : FP/UK/ROAD/16066/2015

(ii). Name of Project for which Forest Land is required : Construction of Syal Dobha to Khali Khamoli
Motor road from Maniguh motor road(iii). Short narrative of the proposal and Project/scheme for which the forest land is required : This
road is starts form Km 6 of Dyuladhar Ganeshnagar at Maniguh. This road length is 3 Km and connect
village Patala tok, Syal Dobha, Bandi tok, Gair patal, Bhuter, Khalyun etc villagers

(iv). State : Uttarakhand

(v). Category of the Proposal : Road

(vi). Shape of forest land proposed to be diverted : Linear

(vii). Estimated cost of the Project(Rupees in lacs) : 18.63

(viii). Area of forest land proposed for diversion(in ha.): 0.385

(ix). Non-forest land required for this project(in ha.): 1.715

(x). Total period for which the forest land is proposed to be diverted(in years): 99

A-2. Details of User Agency

(i). Name : PUBLIC WORK DEPARTMENT

(ii). Address1 : PWD PROVINCIAL DIVISION RUDRAPRAYAG

(iii). Address2 : UTTARAKHAND

(iv). State : Uttarakhand

(v). District : Rudraprayag

अधिसासी अभियन्ता
प्रान्तीय खास जोडनिविद
रुद्रप्रयाग

(vi). Pin : 246171

(vii). Landmark : NIL

(viii). Email address : eepwd_rpg@rediffmail.com

(ix). Landline Telephone No. : 1364-233204

(x). Fax No. : 1364-0

(xi). Mobile No. : 7500217670

(xii). Website (if any) : NIL

(xiii). Legal status of User Agency : State Government

A-3. Details of Person Making Application

(i). First Name: Er Indrajit

(ii). Middle Name: NIL

(iii). Last Name: Bose

(iv). Gender: Male

(v). Designation: EXECUTIVE ENGINEER

(vi). Address 1: P.D. PWD RUDRAPRAYAG

(vii). Address 2: NIL

(viii). State: Uttarakhand

(ix). District: Rudraprayag

(x). Tehsil: Rudraprayag

(xi). Pin: 246171

(xii). Landmark: NIL


(xiii). Email Address: eepwd_rpg@rediffmail.com

अधिशाली अभियन्ता :
प्रान्तीय खण्ड लो०नि०वि० :
रुद्रप्रयाग

(xiv). Landline Telephone No.: 1364-233204

(xv). Fax No.: NIL

(xvi). Mobile No.: 7500217670

(xvii). Copy of documents in support of the competence/authority of the person making this application to make application on behalf of the User Agency: 

B. Details of land required for the Project

B-1. Details of proposal seeking prior approval of Central Government under the Act for diversion of forest land for the Project already submitted in the past

List of proposal submitted in Past							
S.no	Proposal Status.	Proposal No.	Moef File No.	Area Proposed for Diversion(Ha.)	Area Diverted(Ha.)	Date of In-Principle Approval	Date of Final Approval
NIL							

B-2. Details of forest land proposed to be diverted

B-2.1 Details of Divisions involved

Details of Divisions involved			
S.no	Division Name	Forest Land(ha.)	Non-Forest Land(ha.)
1.	Rudraprayag	0.385	1.715

B-2.2 Details of Districts involved

District wise breakup			
S.no	District Name	Forest Land(ha.)	Non-Forest Land(ha.)
1.	Rudraprayag	0.385	1.715

B-2.3 Village wise breakup




Villages wise breakup			
S.no	Village	Forest Land(ha.)	Non-Forest Land(ha.)
1	Maniguh	0.385	1.715

B-2.4 Component wise breakup



Component wise breakup			
S.no	Component	Forest Land(ha.)	Non-Forest

			Land(ha.)
1	Road Construction	0.385	1.715
2	Muck dumping (in private land)	0	0

C. Maps of forest land proposed to be diverted

Division 1. : Rudraprayag		
(i). Area of forest land proposed to be diverted(in ha.) : 0.385		
(ii). Nature of the Project: Linear		
(b). No. of Segments : One		
Segment wise details		
Segments	Segment Area(in ha.)	Kml File of Segments
1.	0.385	 View File
(iii). Copy of Survey of India Toposheet indicating boundary of forest land proposed to be diverted: 		
(iv). Scanned copy of the Geo-referenced map of the forest land proposed to be diverted prepared by using GPS or Total Station: 		

D. Justification for locating the Project in forest land and details of alternatives examined:

- (i). Copy of note containing justification for locating the Project in forest land: 
- (ii). Whether a copy of map indicating location of alternative examine is required to be provided:
Yes
- (a). Copy of map indicating location of alternative examined: 

E. Employment likely to be generated

- (i). Whether the Project is likely to generate employment?: Yes
- (ii). Permanent/Regular Employment(Number of persons): 15
- (iii). Temporary Employment(Number of person-days): 25

F. Displacement of People due to the Project, if any

- (i). Whether Project involves displacement?: No

G. Details of Cost-Benefit analysis for the Project

(i). Whether the Project requires Cost-Benefit analysis?: No

H. Status of Environmental Clearance

(i). Whether the Project requires Clearance under the Environment (Protection) Act 1986 ? : No

I. Status of Wildlife Clearance


(i). Whether the Project or a part thereof is located in any Protected Area or their Eco sensitive zone? : No

J. Applicability of special provisions governing Scheduled Areas

(i). Whether the Project or a part thereof is located in a Scheduled Area? : No

K. Status of settlement of rights under the Forest Rights Act, 2006 on the forest land proposed to be diverted

(i). Whether the process for settlement of Rights under the Forest Rights Acts 2006 on the forest land proposed to be diverted has been completed? : Yes

(a). Copy of documentary evidence in support of settlement of rights under the Forest Rights Act, 2006 on the forest land proposed to be diverted: 


L. Details of land identified for Compensatory Afforestation





















(i). Whether non-forest or Revenue forest land is required to be provided by User Agency?: Not Applicable

(ii). Whether the area of non-forest land or Revenue forest land required to be provided by User Agency for raising Compensatory Afforestation is less than area of forest land proposed to be diverted?: Not Applicable

(iii) . Reason for not providing Non-Forest Land: Not Applicable

Additional information Details

Documents		
S.No	Documents	Remarks
1		Muck detail filled in B-2.4, village wise break up filled in B-2.3 maps are uploaded in C(iv), latter attached dated 22-06-

		2017 and NOC of Naap Land for Muck uploaded in other document Annexure 1
2		Annexure 1
3		EDS removed as per given instruction with enclosures
4		Cover page, index, Report
5		G.O.
6		Part I
7		Task force & Manak rule
8		Fact sheet
9		Maps
10		Part II, Joint Survey, Min demand of land, Land Schedule, LxB of Project, Barchart
11		CA calculation & CA calculation on blank space of road, Value of trees
12		National park, ACT 1980, Historical place, NPV, Catch plan, Distance of National park, Photographs
13		Part III to V
14		Geological Report
15		Layout plan, No loss of wild life, Gas/Kerosine, Benefited villagers, RCC pillar etc
16		Agreement of villagers
17		muck plan
18		NOC of nap land
19		site inspection note
20		Hard copy submitted to Nodal and receiving letter attached
21		EDS removed as per given instruction and latter attached dated 06-09-2017

अधिश : अभियन्ता
प्रान्तीय ख. भो. नि. वि.
रुद्रप्रयाग