

FORM - A

Form for seeking prior approval of Central Government under section 2 of the Forest(Conservation) Act,1980 for
Diversion of fresh forest area

PART - I

(To be filled up by User Agency)

A. General Details**A-1. Project Details**

(i). Proposal No. : FP/UK/ROAD/14707/2015

(ii). Name of Project for which Forest Land is required : Construction of Bhaushal Chanud to Tinsi Motor Road under District Sector

(iii). Short narrative of the proposal and Project/scheme for which the forest land is required : This road will starts from Km 14 of Bhausal Chaund chopta motor road and connect village Tinsi to motor road after construction of this road Tinsi village will get communication facilities etc.Length of this road is 1 Km total area of land which is diversion to PWD Is 0.1925 Ha

(iv). State : Uttarakhand

(v). Category of the Proposal : Road

(vi). Shape of forest land proposed to be diverted : Linear

(vii). Estimated cost of the Project(Rupees in lacs) : 12.6

(viii). Area of forest land proposed for diversion(in ha.): 0.1925

(ix). Non-forest land required for this project(in ha.): 0.5075

(x). Total period for which the forest land is proposed to be diverted(in years): 99

A-2. Details of User Agency

(i). Name : PUBLIC WORK DEPARTMENT

(ii). Address1 : PWD PROVINCIAL DIVISION RUDRAPRAYAG

(iii). Address2 : UTTARAKHAND

(iv). State : Uttarakhand

अधिशाली अभियन्ता
प्रान्तीय खण्ड लो०नि०वि०
रुद्रप्रयाग

(v). District : Rudraprayag

(vi). Pin : 246171

(vii). Landmark : NIL

(viii). Email address : eepwd_rpg@rediffmail.com

(ix). Landline Telephone No. : 1364-233204

(x). Fax No. : 1364-0

(xi). Mobile No. : 7500217670

(xii). Website (if any) : NIL

(xiii). Legal status of User Agency : State Government

A-3. Details of Person Making Application

(i). First Name: Er Indrajit

(ii). Middle Name: NIL

(iii). Last Name: Bose

(iv). Gender: Male

(v). Designation: EXECUTIVE ENGINEER

(vi). Address 1: P.D. PWD RUDRAPRAYAG

(vii). Address 2: NIL

(viii). State: Uttarakhand

(ix). District: Rudraprayag

(x). Tehsil: Rudraprayag

(xi). Pin: 246171

(xii). Landmark: NIL


(xiii). Email Address: eepwd_rpg@rediffmail.com

अधिशाली अभियन्ता
प्रान्तीय खण्ड लोडनिविड
रुद्रप्रयाग

(xiv). Landline Telephone No.: 1364-233204

(xv). Fax No.: NIL

(xvi). Mobile No.: 7500217670

(xvii). Copy of documents in support of the competence/authority of the person making this application to make application on behalf of the User Agency: **B. Details of land required for the Project**

B-1. Details of proposal seeking prior approval of Central Government under the Act for diversion of forest land for the Project already submitted in the past

List of proposal submitted in Past							
S.no	Proposal Status.	Proposal No.	Moef File No.	Area Proposed for Diversion(Ha.)	Area Diverted(Ha.)	Date of In-Principle Approval	Date of Final Approval
NIL							

B-2. Details of forest land proposed to be diverted

B-2.1 Details of Divisions involved

Details of Divisions involved			
S.no	Division Name	Forest Land(ha.)	Non-Forest Land(ha.)
1.	Rudraprayag	0.1925	0.5075

B-2.2 Details of Districts involved

District wise breakup			
S.no	District Name	Forest Land(ha.)	Non-Forest Land(ha.)
1.	Rudraprayag	0.1925	0.5075

B-2.3 Village wise breakup






Villages wise breakup			
S.no	Village	Forest Land(ha.)	Non-Forest Land(ha.)
1	Bhausal (Chaund)	0.1925	0.5075

B-2.4 Component wise breakup



Component wise breakup

S.no	Component	Forest Land(ha.)	Non-Forest Land(ha.)
1	Civil land	0.1125	0
2	civil land for muck dumping	0.08	0
3	Nap Land	0	0.5075

C. Maps of forest land proposed to be diverted

Division 1. : Rudraprayag											
<p>(i). Area of forest land proposed to be diverted(in ha.) : 0.1925</p> <p>(ii). Nature of the Project: Linear</p> <p>(b). No. of Segments : One</p> <table border="1" style="width: 100%; border-collapse: collapse; margin-top: 10px;"> <thead> <tr> <th colspan="3" style="text-align: center;">Segment wise details</th> </tr> <tr> <th style="width: 15%;">Segments</th> <th style="width: 40%;">Segment Area(in ha.)</th> <th style="width: 45%;">Kml File of Segments</th> </tr> </thead> <tbody> <tr> <td style="text-align: center;">1.</td> <td style="text-align: center;">0.1925</td> <td style="text-align: center;">  View File </td> </tr> </tbody> </table> <p>(iii). Copy of Survey of India Toposheet indicating boundary of forest land proposed to be diverted: </p> <p>(iv). Scanned copy of the Geo-referenced map of the forest land proposed to be diverted prepared by using GPS or Total Station: </p>			Segment wise details			Segments	Segment Area(in ha.)	Kml File of Segments	1.	0.1925	 View File
Segment wise details											
Segments	Segment Area(in ha.)	Kml File of Segments									
1.	0.1925	 View File									

D. Justification for locating the Project in forest land and details of alternatives examined:

- (i). Copy of note containing justification for locating the Project in forest land: 
- (ii). Whether a copy of map indicating location of alternative examine is required to be provided:
Yes
- (a). Copy of map indicating location of alternative examined: 

E. Employment likely to be generated

- (i). Whether the Project is likely to generate employment?: Yes
- (ii). Permanent/Regular Employment(Number of persons): 15
- (iii). Temporary Employment(Number of person-days): 10

F. Displacement of People due to the Project, if any

(i). Whether Project involves displacement?: No

G. Details of Cost-Benefit analysis for the Project

(i). Whether the Project requires Cost-Benefit analysis?: No

H. Status of Environmental Clearance

(i). Whether the Project requires Clearance under the Environment (Protection) Act 1986 ? : No

I. Status of Wildlife Clearance


(i). Whether the Project or a part thereof is located in any Protected Area or their Eco sensitive zone? : No

J. Applicability of special provisions governing Scheduled Areas

(i). Whether the Project or a part thereof is located in a Scheduled Area? : No

K. Status of settlement of rights under the Forest Rights Act, 2006 on the forest land proposed to be diverted

(i). Whether the process for settlement of Rights under the Forest Rights Acts 2006 on the forest land proposed to be diverted has been completed? : Yes

(a). Copy of documentary evidence in support of settlement of rights under the Forest Rights Act, 2006 on the forest land proposed to be diverted: 


L. Details of land identified for Compensatory Afforestation



















(i). Whether non-forest or Revenue forest land is required to be provided by User Agency?: Not Applicable

(ii). Whether the area of non-forest land or Revenue forest land required to be provided by User Agency for raising Compensatory Afforestation is less than area of forest land proposed to be diverted?: Not Applicable

(iii) . Reason for not providing Non-Forest Land: Not Applicable

Additional information Details

Documents		
S.No	Documents	Remarks
1		EDS removed dated 09-06-

		2017 as per instruction
2		road cont and muck dumping filled in B-2.4, remaining muck uploaded in other document Annexure 1, Village wise breakup filled in B-2.3, Latter attached dated 06-07-2017
3		Annexure 1
4		Annexure 2
5		EDS removed as per given instruction dated 20-09-2016
6		Cover page, check list
7		Report
8		Part I to V
9		G.O.
10		Joint survey, No of trees, site inspection, comp alignment, min demand of land, land schedule, LxB of project, Bar chart
11		Plantation report, Trees details
12		Geologist Report
13		National park, RCC pillar, catch plan, Act 1980, Kerosine, benefited villager etc
14		NPV
15		NOC of villager
16		Fact sheet, photographs
17		EDS removed dated 03-12-2016
18		EDS removed and attachment attached dated 13-12-2016
19		Muck plan

अधिशाली अभियन्ता
प्रान्तीय खण्ड लोनिवि
प्रमथान