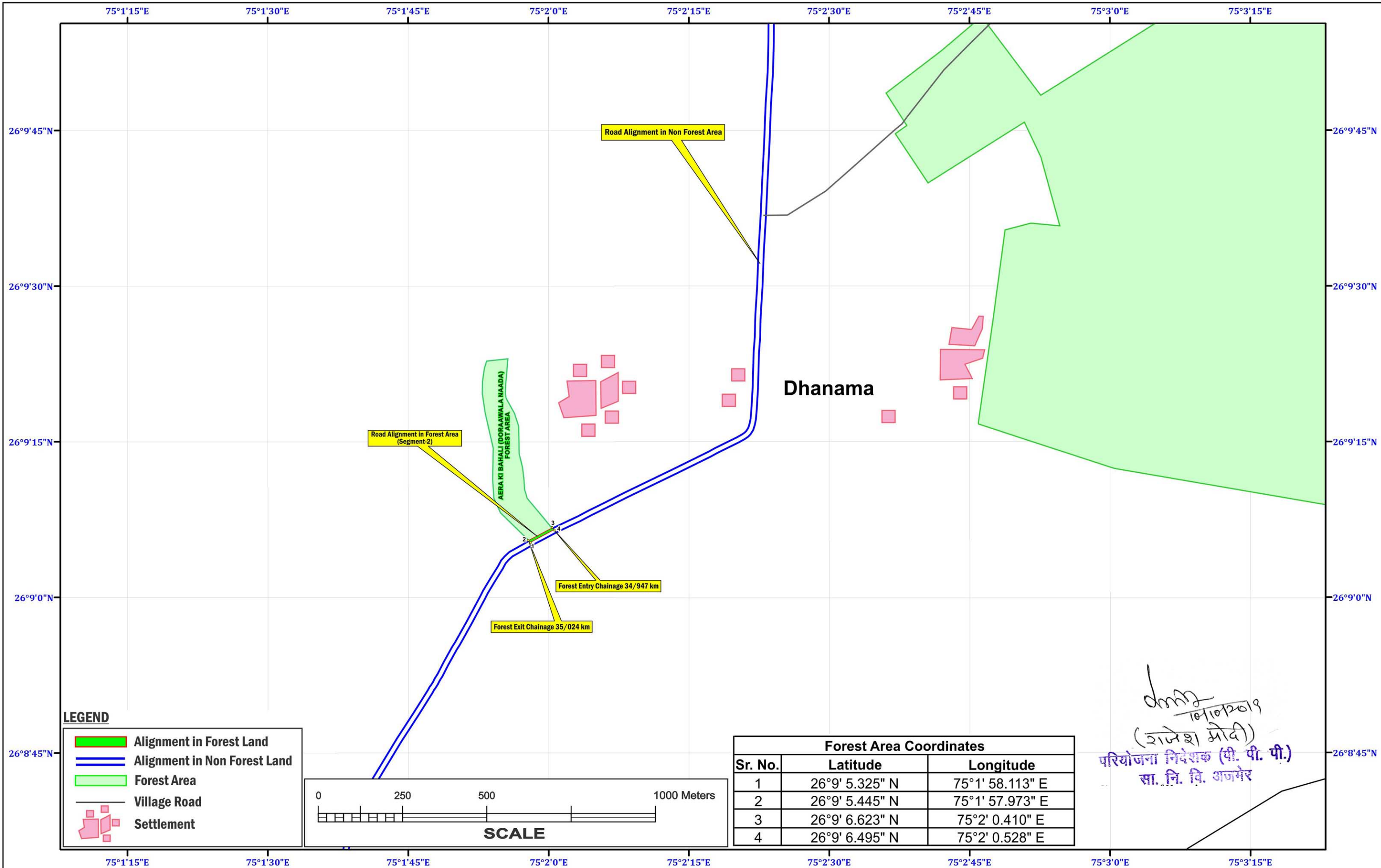


MAP SHOWING ZOOM VIEW DIGITAL MAP WITH EXISTING ROAD ALIGNMENT AND FOREST AREA COORDINATES (SEGMENT-2)


Project Name:- Development of Arain – Sarwad Highway, Section of SH – 7E, from existing km 44.300 to km 0.000, in the state of Rajasthan

Proposal No. : FP/RJ/ROAD/21362/2016 (Area-1.2401 Ha.)




LEGEND

- █ Alignment in Forest Land
- ▬▬▬ Alignment in Non Forest Land
- █ Forest Area
- Village Road
- █ Settlement



Forest Area Coordinates		
Sr. No.	Latitude	Longitude
1	26°9' 5.325" N	75°1' 58.113" E
2	26°9' 5.445" N	75°1' 57.973" E
3	26°9' 6.623" N	75°2' 0.410" E
4	26°9' 6.495" N	75°2' 0.528" E


 10/10/2019
 (राजेश मेहता)
 परियोजना निदेशक (पी. पी. पी.)
 सा. नि. वि. अजमेर