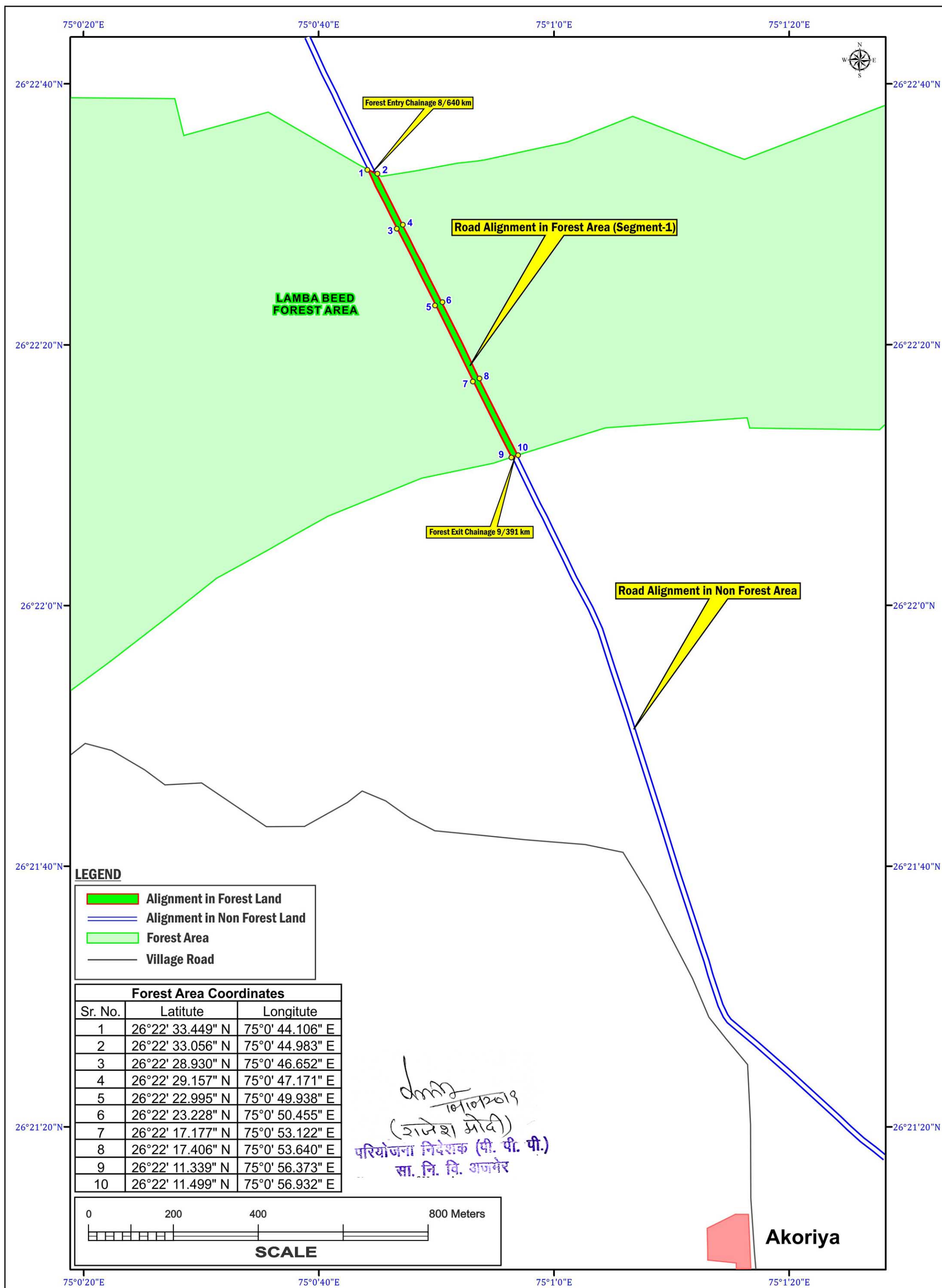


MAP SHOWING ZOOM VIEW DIGITAL MAP WITH EXISTING ROAD ALIGNMENT AND FOREST AREA COORDINATES (SEGMENT-1)

Project Name:- Development of Arain - Sarwad Highway, Section of SH - 7E, from existing km 44.300 to km 0.000, in the state of Rajasthan


Proposal No. : FP/RJ/ROAD/21362/2016 (Area-1.2401 Ha.)

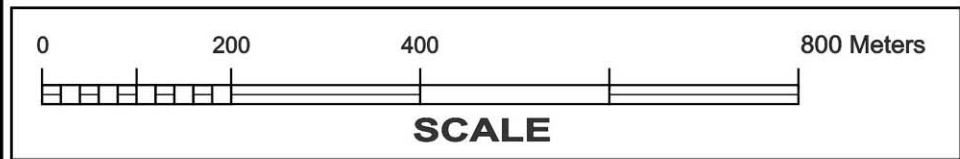


LEGEND

- Alignment in Forest Land
- Alignment in Non Forest Land
- Forest Area
- Village Road

Forest Area Coordinates		
Sr. No.	Latitute	Longitute
1	26°22' 33.449" N	75°0' 44.106" E
2	26°22' 33.056" N	75°0' 44.983" E
3	26°22' 28.930" N	75°0' 46.652" E
4	26°22' 29.157" N	75°0' 47.171" E
5	26°22' 22.995" N	75°0' 49.938" E
6	26°22' 23.228" N	75°0' 50.455" E
7	26°22' 17.177" N	75°0' 53.122" E
8	26°22' 17.406" N	75°0' 53.640" E
9	26°22' 11.339" N	75°0' 56.373" E
10	26°22' 11.499" N	75°0' 56.932" E


 (राजेश मोदी)
 परियोजना निदेशक (पी. पी. पी.)
 सा. नि. वि. अजमेर



Akoriya