


JOINT INSPECTION REPORT

Sl no.	Particulars	Details
1.	Name of Project	Upgradation and Carpeting of Road from Jorethang Melli to Compound Busty in South Sikkim.
2.	A brief of Project	The name of the project is " Upgradation and Carpeting of Road from Jorethang Melli to Compound Busty in South Sikkim ". This road is 1.775 KM long and provides connectivity with Nayabazar Melli State Highway . The project pertains to upgrade the existing road with rectification of alignment geometry.
3.	Date of Inspection	21-11-2018
4.	Participants a) Name b) Designation c) Department	<ol style="list-style-type: none"> 1. Rajen Gurung, Assistant Engineer, R&B Deptt. 2. Roshan Pradhan, Junior Engineer, R&B Deptt. 3. Sonam Bhutia, Range Officer, Melli Range. 4. Bhupen Sharma, Block Officer, Melli Range. 5. Nima Lhamu Bhutia, Revenue Surveyor, Namchi. 6. Akash Chettri , FG, Melli Range 7. Dawa Bhutia, Contractor 1st km. 8. Hem Kumar Subba Contractor 2nd km.
5.	Details of the land in hectares a) Private land b) Forest land c) Road reserve d) Total Land involved	<ol style="list-style-type: none"> a) Nil b) 0.4442 Ha c) Nil d) 0.4442 Ha
6.	Legal status of Forest Land a) Gaucharan b) Khasmal c) Reserve forest d) Road reserve	<ol style="list-style-type: none"> a) Nil b) Nil c) 0. 4442 Ha d) Nil
7.	Legal status of private land as per the 1951-51 records. (Details of private land to be attested and attested copy of the cadastral map)	
8.	Item wise break up of forest land required as per project	<ol style="list-style-type: none"> a) Gaucharan = 0.00 Ha b) Khasmal = 0.00 Ha c) Reserve forest = 0.4442 Ha
9.	Whether any national park/wildlife sanctuary or not.	- N.A. -
10.	Types of vegetation	Reserve Forest
11.	Category of density	Dense Mixed Jungle
12.	Number of trees/poles and forest produce involve or not. If yes indicate the detail of the plot.	
13.	Topography of the project area, soil type of forest area	Moderate slopes with dense mixed jungle.
14.	Brief observation of the	

	inspection team.	
15.	Sketch map of the proposed project area showing the details and alignment.	Enclosed
16.	Enumeration list of trees	Enclosed
17.	Any other noteworthy observations	- N.A. -
18.	Certificate of DFO (T) concerned, if tree felling is not involved.	-N.A. -




Junior Engineer
Roads & Bridges Deptt. Jorethang.




Survey & Demarcation,
Forest Env. & WL Management Deptt. (T)


(Seal)




Nima Lhamu Bhutia
Revenue Surveyor,
Land Revenue & L&D
Department,
GOS, Namchi



Block Officer (T)
Block Office,
Forest Env. & WL Management Deptt.
Majhi Block
South Sikkim



Assistant Engineer
Roads & Bridges Deptt.
Jorethang Sub-Division



SONAM BHUTIA
Range Officer (Territorial)
Melli Range
Deptt. of Forest Env. & W/L Mangt.
Govt. of Sikkim