

FORM - A

Form for seeking prior approval of Central Government under section 2 of the Forest(Conservation) Act,1980 for
Diversion of fresh forest area

PART - I

(To be filled up by User Agency)

A. General Details

A-1. Project Details

(i). Proposal No. : FP/JH/TRANS/120412/2021

(ii). Name of Project for which Forest Land is required : 132 KV Double Circuit DVC'S Hazaribagh (Sindhur) substation to proposed TSS of East Central Railway Dhanbad at Hazaribagh transmission line.

(iii). Short narrative of the proposal and Project/scheme for which the forest land is required : For Construction of 132KV DC Hazaribagh(Sindhur) substation of DVC to TSS Hazaribagh of ECR Dhanbad transmission line.

(iv). State : Jharkhand

(v). Category of the Proposal : Transmission Line

(vi). Shape of forest land proposed to be diverted : Linear

(vii). Estimated cost of the Project(Rupees in lacs) : 2900

(viii). Area of forest land proposed for diversion(in ha.): 10.106

(ix). Non-forest land required for this project(in ha.): 38.494

(x). Total period for which the forest land is proposed to be diverted(in years): 100

A-2. Details of User Agency

(i). Name : DAMODAR VALLEY CORPORATION


(ii). Address1 : Office of the Chief Engineer (TSC)


(iii). Address2 : Transmission System Construction, DVC, P.O.: Maithon.

(iv). State : Jharkhand

(v). District : Dhanbad

(vi). Pin : 828207


बिशाश दास
Bikash Das
उप मुख्य अभियंता (वि०)
Dy. Chief Engineer (E).
टीएससी-IV, दखानि, हजारीबाग
IV, DVC, Hazaribagh


S. A. ANSARI
I.F.S.
Divisional Forest Officer
West Division, Hazaribagh

(vii). Landmark : NIL

(viii). Email address : cetssc_maithon@dvcindia.org

(ix). Landline Telephone No. : 6540-274654

(x). Fax No. : 6540-279412

(xi). Mobile No. : 9431140578

(xii). Website (if any) : www.dvc.gov.in

(xiii). Legal status of User Agency : Central Government

A-3. Details of Person Making Application

(i). First Name: DHARMENDAR

(ii). Middle Name: NIL

(iii). Last Name: PRASAD

(iv). Gender: Male

(v). Designation: SUPERINTENDING ENGINEER

(vi). Address 1: Office of the Superintending Engineer (E)

(vii). Address 2: TSC Division-IV, DVC, P.O.+ Dist.: Hazaribagh-825301

(viii). State: Jharkhand

(ix). District: Hazaribag

(x). Tehsil: Hazaribag

(xi). Pin: 825301


(xii). Landmark: Heerabag Chowk

(xiii). Email Address: se.tsciv@gmail.com

(xiv). Landline Telephone No.: 6546-270606

(xv). Fax No.: 06546270606

(xvi). Mobile No.: 9431324473


Bikash Das
Chief Engineer (E)
TSC Division-IV, Hazaribagh

S. A. ANSARI
D. O. S. E.
West Hazaribagh, Hazaribagh

(xvii). Copy of documents in support of the competence/authority of the person making this application to make application on behalf of the User Agency: ---

B. Details of land required for the Project

B-1. Details of proposal seeking prior approval of Central Government under the Act for diversion of forest land for the Project already submitted in the past

List of proposal submitted in Past							
S.no	Proposal Status.	Proposal No.	Moef File No.	Area Proposed for Diversion(Ha.)	Area Diverted(Ha.)	Date of In-Principle Approval	Date of Final Approval
NIL							

B-2. Details of forest land proposed to be diverted

B-2.1 Details of Divisions involved

Details of Divisions involved			
S.no	Division Name	Forest Land(ha.)	Non-Forest Land(ha.)
1.	Hazaribagh West	10.106	38.494
Total		10.106	38.494

B-2.2 Details of Districts involved

District wise breakup			
S.no	District Name	Forest Land(ha.)	Non-Forest Land(ha.)
1.	Hazaribag	10.106	38.494
Total		10.106	38.494

B-2.3 Village wise breakup

Villages wise breakup			
S.no	Village	Forest Land(ha.)	Non-Forest Land(ha.)
1	CHURCHU	0	2.506
2	NAWANA	2.273	7.757
3	MERAWAL	1.544	0.047
4	NAWDIHA	0	1.178
5	MANDAIKHURD	2.827	3.04
6	MARAIKALAN	0.608	0.396
7	ALAGDIHA	0.219	0
8	HARINA	0.832	0.907
9	MAYAPUR	0.232	3.926
10	CHHARWA	0.718	4.788
11	GADOKHAR	0.853	3.981
12	LUTA	0	2.814

[Signature]

बिकास दास
Bikash Das
मुख्य प्रबंध अधिकारी (फिओ)
Chief Engineer (E),
IV, अरावली, हजारीबाग
Hazaribagh




[Signature]
S. A. ANSARI
I.F.S.
Divisional Forest Officer
West Division, Hazaribag

13	SALGAWAN	0	2.211
14	KADMA	0	4.004
15	REWALI	0	0.939
Total		10.106	38.494



B-2.4 Component wise breakup

Component wise breakup			
S.no	Component	Forest Land(ha.)	Non-Forest Land(ha.)
1	Stringing	9.9522	37.908
2	Tower	0.15363	0.5697
Total		10.10583	38.4777


C. Maps of forest land proposed to be diverted

Division 1. : Hazaribagh West		
<p>(i). Area of forest land proposed to be diverted(in ha.) : 10.106</p> <p>(ii). Nature of the Project: Linear</p> <p>(b). No. of Segments : One</p>		
Segment wise details		
Segments	Segment Area(in ha.)	Kml File of Segments (To view KML file on google the same may be downloaded and then open if in google earth install in your computer).
1.	10.106	 View File
<p>(iii). Copy of Survey of India Toposheet indicating boundary of forest land proposed to be diverted: </p> <p>(iv). Scanned copy of the Geo-referenced map of the forest land proposed to be diverted prepared by using GPS or Total Station: </p>		

D. Justification for locating the Project in forest land and details of alternatives examined:

- (i). Copy of note containing justification for locating the Project in forest land: 
- (ii). Whether a copy of map indicating location of alternative examine is required to be provided:
Yes
- (a). Copy of map indicating location of alternative examined: 

E. Employment likely to be generated


Bikash Das
 जय मुख अफिरम (वि०)
 Dy. Chief Engineer (E),
 एसी-IV, रायचि, हजारीबाग
 DVC, Hazaribagh

(i). Whether the Project is likely to generate employment?: Yes

(ii). Permanent/Regular Employment(Number of persons): 30

(iii). Temporary Employment(Number of person-days): 3650

F. Displacement of People due to the Project, if any

(i). Whether Project involves displacement?: No

G. Details of Cost-Benefit analysis for the Project

(i). Whether the Project requires Cost-Benefit analysis?: No

H. Status of Environmental Clearance

(i). Whether the Project requires Clearance under the Environment (Protection) Act 1986?: No

I. Status of Wildlife Clearance

(i). Whether the Project or a part thereof is located in any Protected Area or their Eco sensitive zone?: Yes

(a). Whether Project or a part thereof is located within a Protected Area?: No

(ii). Status of approval of the Standing Committee of National Board for the Wildlife(NBWL) to the Project: Application yet to be submitted

J. Applicability of special provisions governing Scheduled Areas

(i). Whether the Project or a part thereof is located in a Scheduled Area?: No

K. Status of settlement of rights under the Forest Rights Act, 2006 on the forest land proposed to be diverted

(i). Whether the process for settlement of Rights under the Forest Rights Acts 2006 on the forest land proposed to be diverted has been completed?: No


L. Details of land identified for Compensatory Afforestation


(i). Whether non-forest or Revenue forest land is required to be provided by User Agency?: Not Applicable


(ii). Whether the area of non-forest land or Revenue forest land required to be provided by User Agency for raising Compensatory Afforestation is less than area of forest land proposed to be diverted?: Not Applicable

























(iii). Reason for not providing Non-Forest Land: Not Applicable

Additional information Details







S. A. ANSARI
I.F.S.
Divisional Forest Officer
West Division, Hazaribag

Documents		
S.No	Documents	Remarks
1		Land verification report of concerned circle officer for entire transmission line.
2		Replied as per sought forest department
3		Replied as per sought forest department
4		Letter of Compliance
5		Gram Sabha Proceedings
6		GM-JJ NOC by DC Hazaribagh
7		Undertaking ESZ
8		Tree Enumeration
9		Undertaking for Damaged Khatiyan
10		Alternate Route
11		No Labour Camp Undertaking
12		Undertaking for CA Land DGPS
13		Non forest land details
14		CA Land DGPS Survey Report
15		Land Schedule (PF and GM JJ)
16		Compliance Letter 12.10.2022
17		Compliance Letter
18		Praptra I & II
19		FRA Undertaking For 3202
20		NOC Plot No 1171
21		Compliance with reference to Lt no. 4160 dated: 28.07.23 of the DFO, Hazaribag (West)
22		Letter of Compliance dated: 06.10.2023
23		Topo map showing CA area
24		Geo reference map of proposed CA land

Print


 विकास दास
 Bikash Das
 ज्य. मुख्य अभियंता (वि०)
 Dy. Chief Engineer (E),
 टीएनसी-IV, रायचानि, हजारीबाग
 TNC-IV, DVC, Hazaribagh

S. A. ANSARI
 I.F.S.
 Divisional Forest Officer
 West Division, Hazaribagh